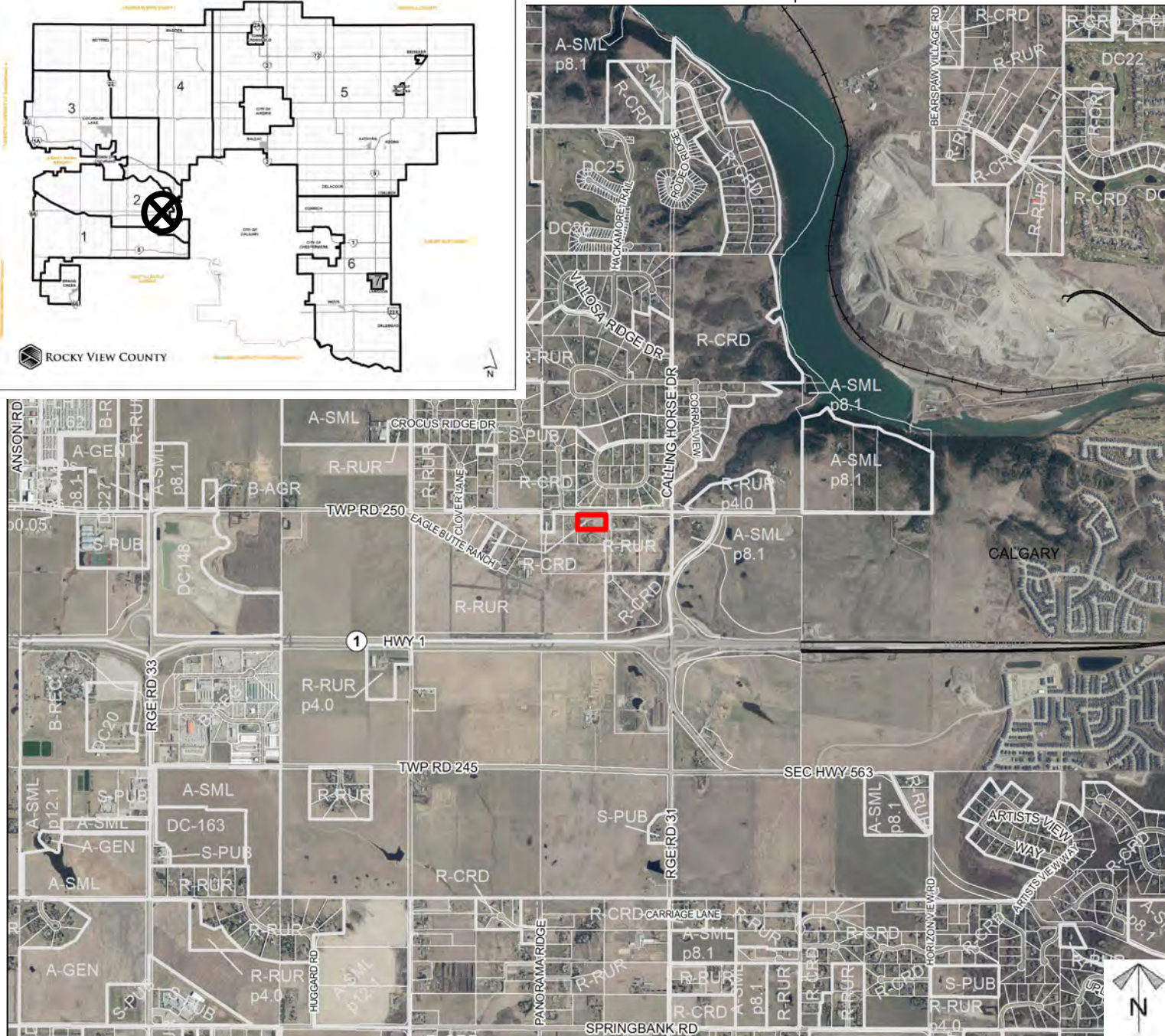
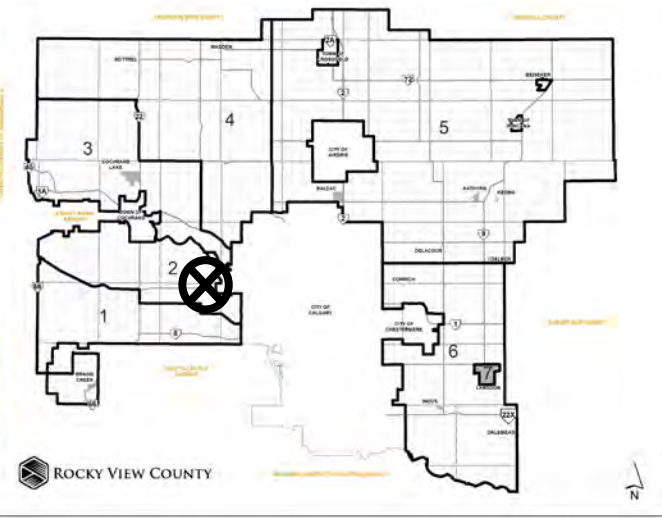




Location & Context

Redesignation Proposal

To redesignate the subject lands from Residential, Country Residential District (R-CRD) to Residential, Rural District (R-RUR) to accommodate home based business Type II.



Division: 2
Roll: 04735027
File: PL20220042
Printed: March 28, 2022
Legal: Lot:5 Plan:8810395
within NE-35-24-03-W05M



Development Proposal

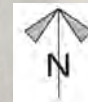
Redesignation Proposal

To redesignate the subject lands from Residential, Country Residential District (R-CRD) to Residential, Rural District (R-RUR) to accommodate home based business Type II.

TWP RD 250

R-CRD → R-RUR
± 1.62 ha
(± 4.00 ac)

RGE RD 31A

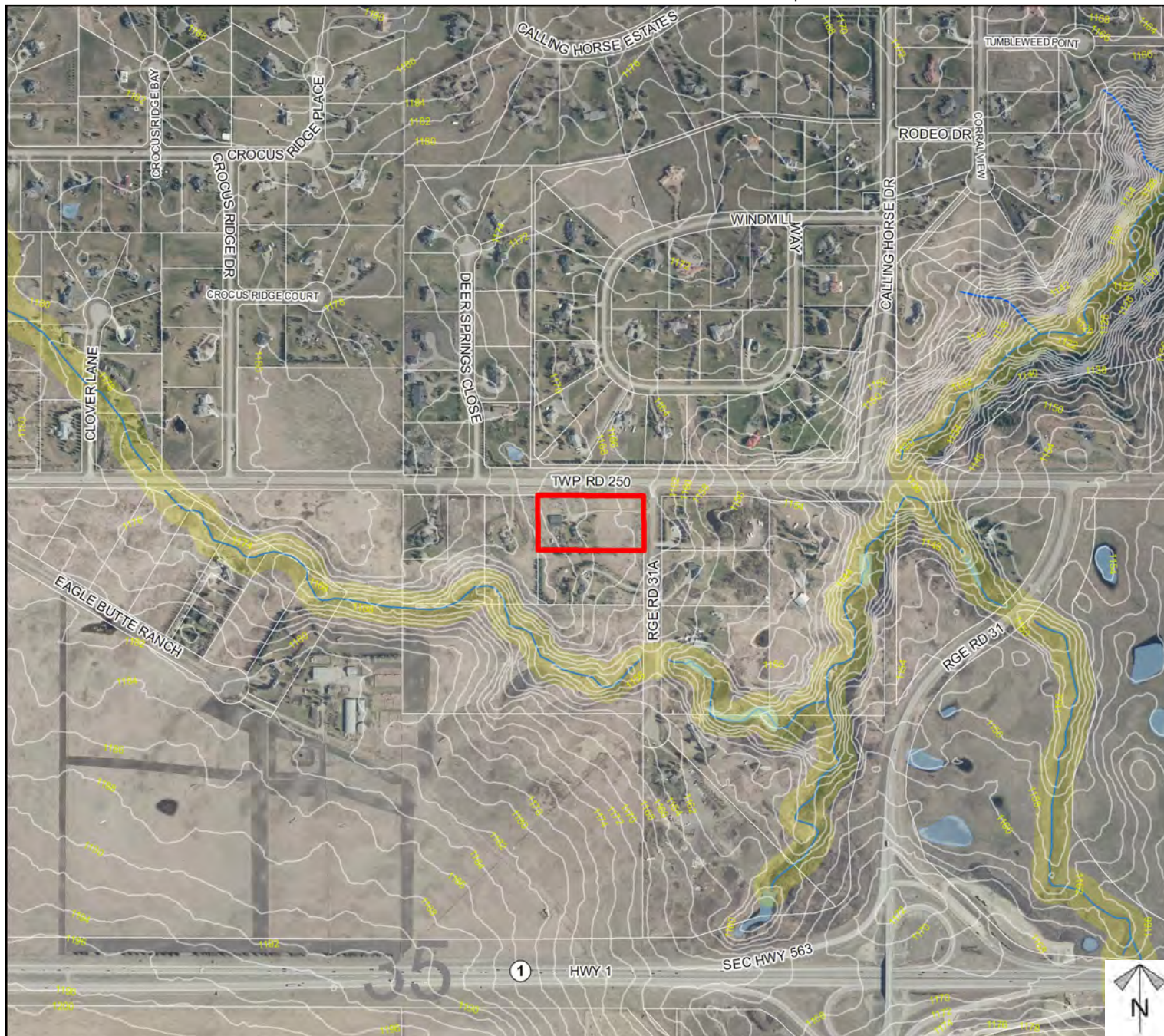


Division: 2
Roll: 04735027
File: PL20220042
Printed: March 28, 2022
Legal: Lot:5 Plan:8810395
within NE-35-24-03-W05M

Environmental

Redesignation Proposal

To redesignate the subject lands from Residential, Country Residential District (R-CRD) to Residential, Rural District (R-RUR) to accommodate home based business Type II.



-  Subject Lands
-  Contour - 2 meters
-  Riparian Setbacks
-  Alberta Wetland Inventory
-  Surface Water

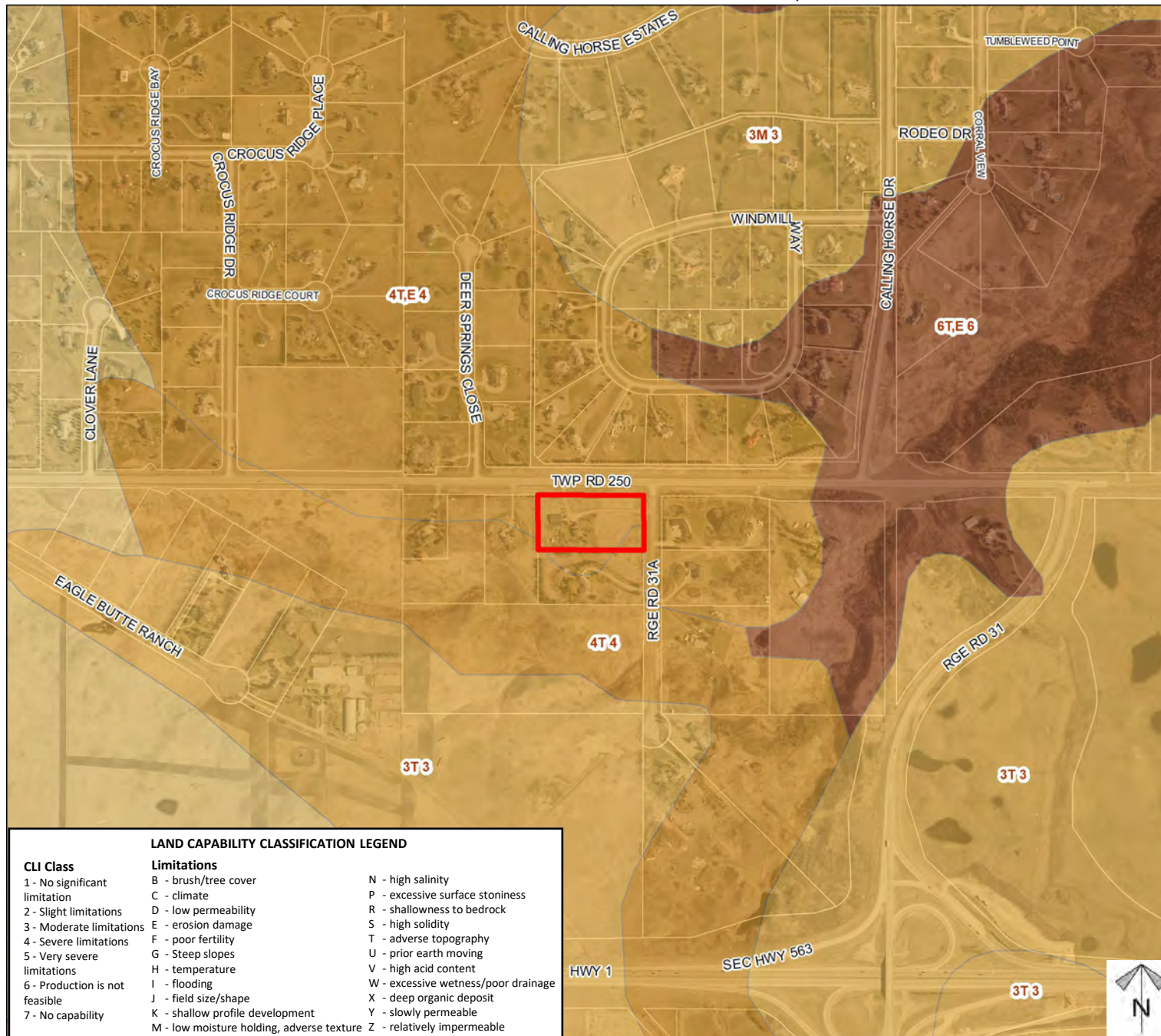
Division: 2
 Roll: 04735027
 File: PL20220042
 Printed: March 28, 2022
 Legal: Lot:5 Plan:8810395
 within NE-35-24-03-W05M



Soil Classifications

Redesignation Proposal

To redesignate the subject lands from Residential, Country Residential District (R-CRD) to Residential, Rural District (R-RUR) to accommodate home based business Type II.



Division: 2
Roll: 04735027
File: PL20220042
Printed: March 28, 2022
Legal: Lot:5 Plan:8810395
within NE-35-24-03-W05M

Redesignation Proposal

To redesignate the subject lands from Residential, Country Residential District (R-CRD) to Residential, Rural District (R-RUR) to accommodate home based business Type II.

Legend

Support



Not Support



Note: First two digits of the Plan Number indicate the year of subdivision registration.

Plan numbers that include letters were registered before 1973 and do not reference a year.

Division: 2
Roll: 04735027
File: PL20220042
Printed: March 28, 2022
Legal: Lot:5 Plan:8810395
within NE-35-24-03-W05M

