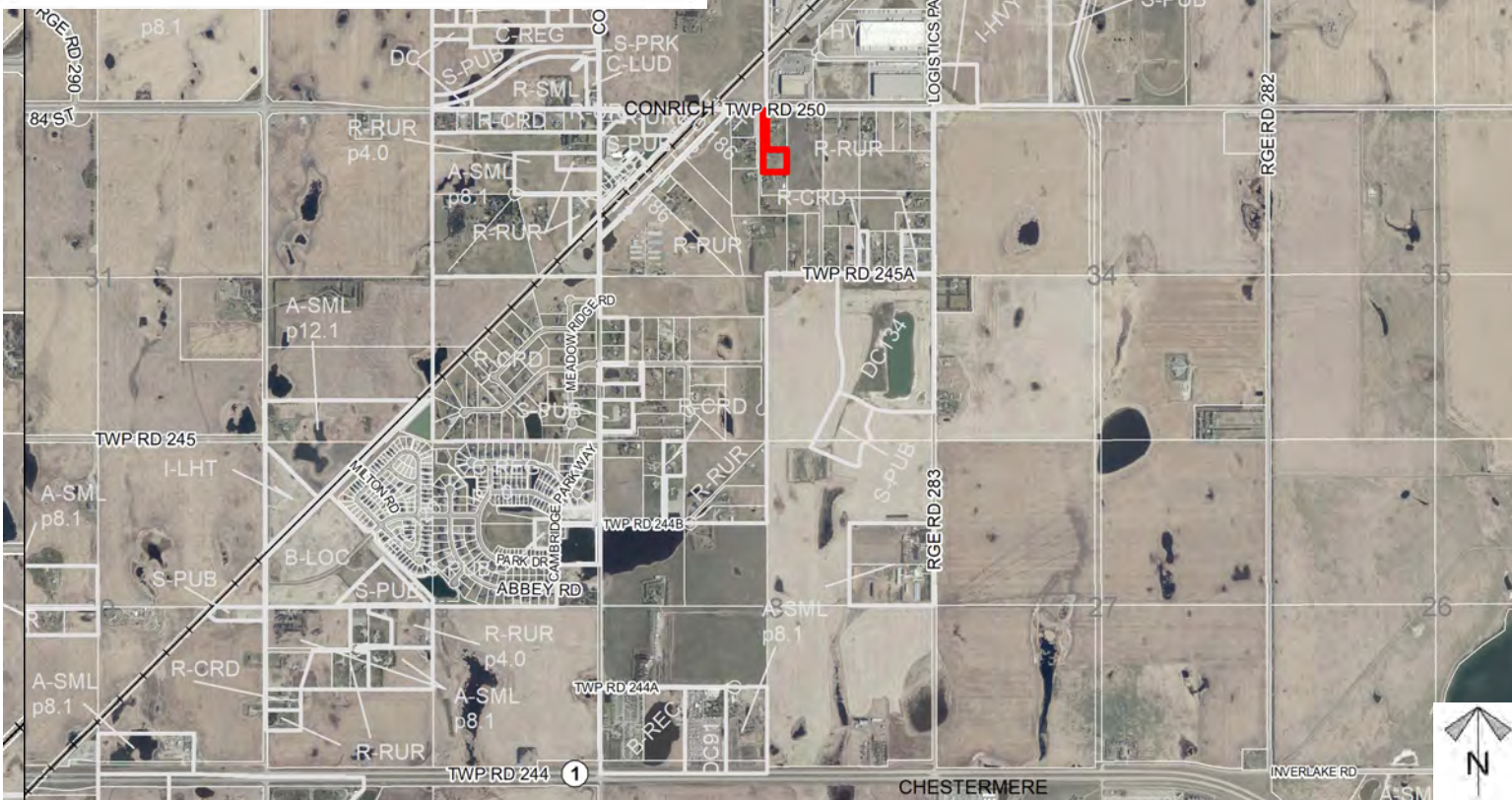
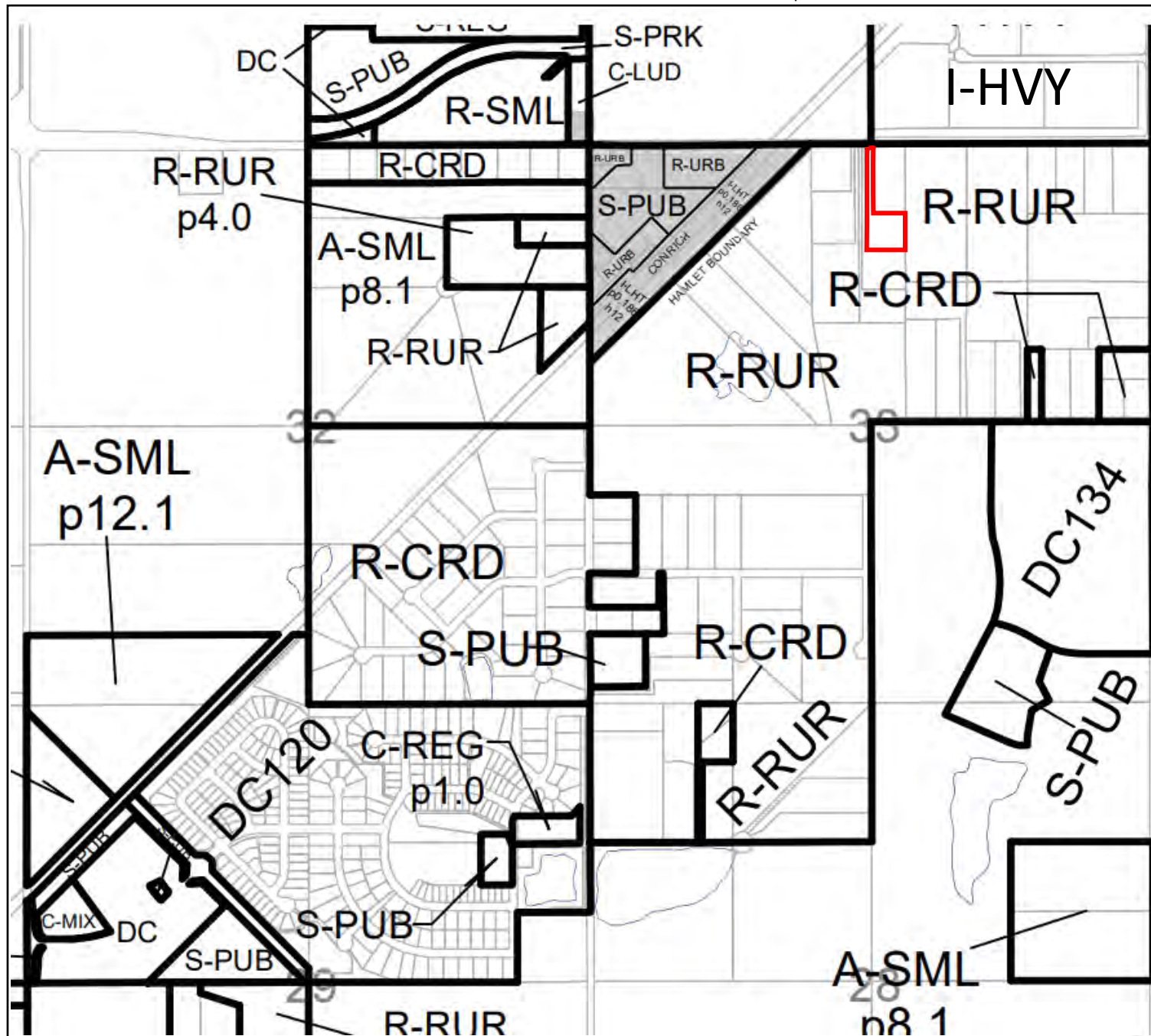


Division: 6
Roll: 04333053
File: PL20220039
Printed: March 21, 2022
Legal: Lot:4 Block:2
Plan:9210427 within N-33-
24-28-W04M



**Land Use****Redesignation Proposal**

To redesignate the subject lands of ± 1.65 hectares (± 4.08 acres) from Residential, Rural (R-RUR) District to Industrial, Light (I-LHT) District to accommodate outdoor storage, including truck parking.



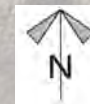
Division: 6
 Roll: 04333053
 File: PL20220039
 Printed: March 21, 2022
 Legal: Lot:4 Block:2
 Plan:9210427 within N-33-24-28-W04M

Development Proposal

Redesignation Proposal

To redesignate the subject lands of ± 1.65 hectares (± 4.08 acres) from Residential, Rural (R-RUR) District to Industrial, Light (I-LHT) District to accommodate outdoor storage, including truck parking.

Division: 6
Roll: 04333053
File: PL20220039
Printed: March 21, 2022
Legal: Lot:4 Block:2
Plan:9210427 within N-33-
24-28-W04M



TWP RD 250

Environmental

Redesignation Proposal

To redesignate the subject lands of ± 1.65 hectares (± 4.08 acres) from Residential, Rural (R-RUR) District to Industrial, Light (I-LHT) District to accommodate outdoor storage, including truck parking.



-  Subject Lands
-  Contour - 2 meters
-  Riparian Setbacks
-  Alberta Wetland Inventory
-  Surface Water

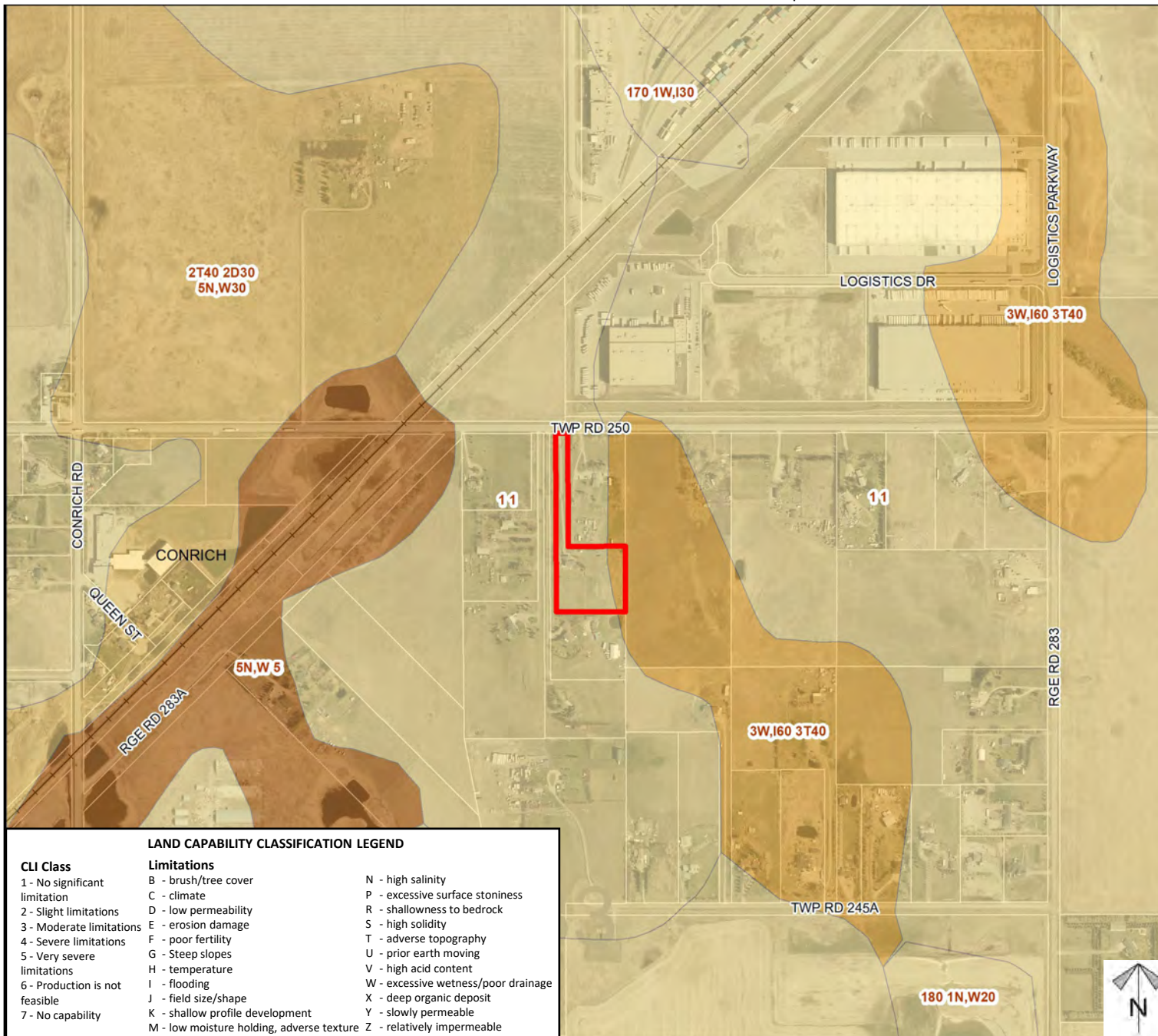
Division: 6
 Roll: 04333053
 File: PL20220039
 Printed: March 21, 2022
 Legal: Lot: 4 Block: 2
 Plan: 9210427 within N-33-24-28-W04M



Soil Classifications

Redesignation Proposal

To redesignate the subject lands of ± 1.65 hectares (± 4.08 acres) from Residential, Rural (R-RUR) District to Industrial, Light (I-LHT) District to accommodate outdoor storage, including truck parking.



Division: 6
Roll: 04333053
File: PL20220039
Printed: March 21, 2022
Legal: Lot: 4 Block: 2
Plan: 9210427 within N-33-24-28-W04M

Landowner Circulation Area

Redesignation Proposal

To redesignate the subject lands of ± 1.65 hectares (± 4.08 acres) from Residential, Rural (R-RUR) District to Industrial, Light (I-LHT) District to accommodate outdoor storage, including truck parking.

Legend

Support

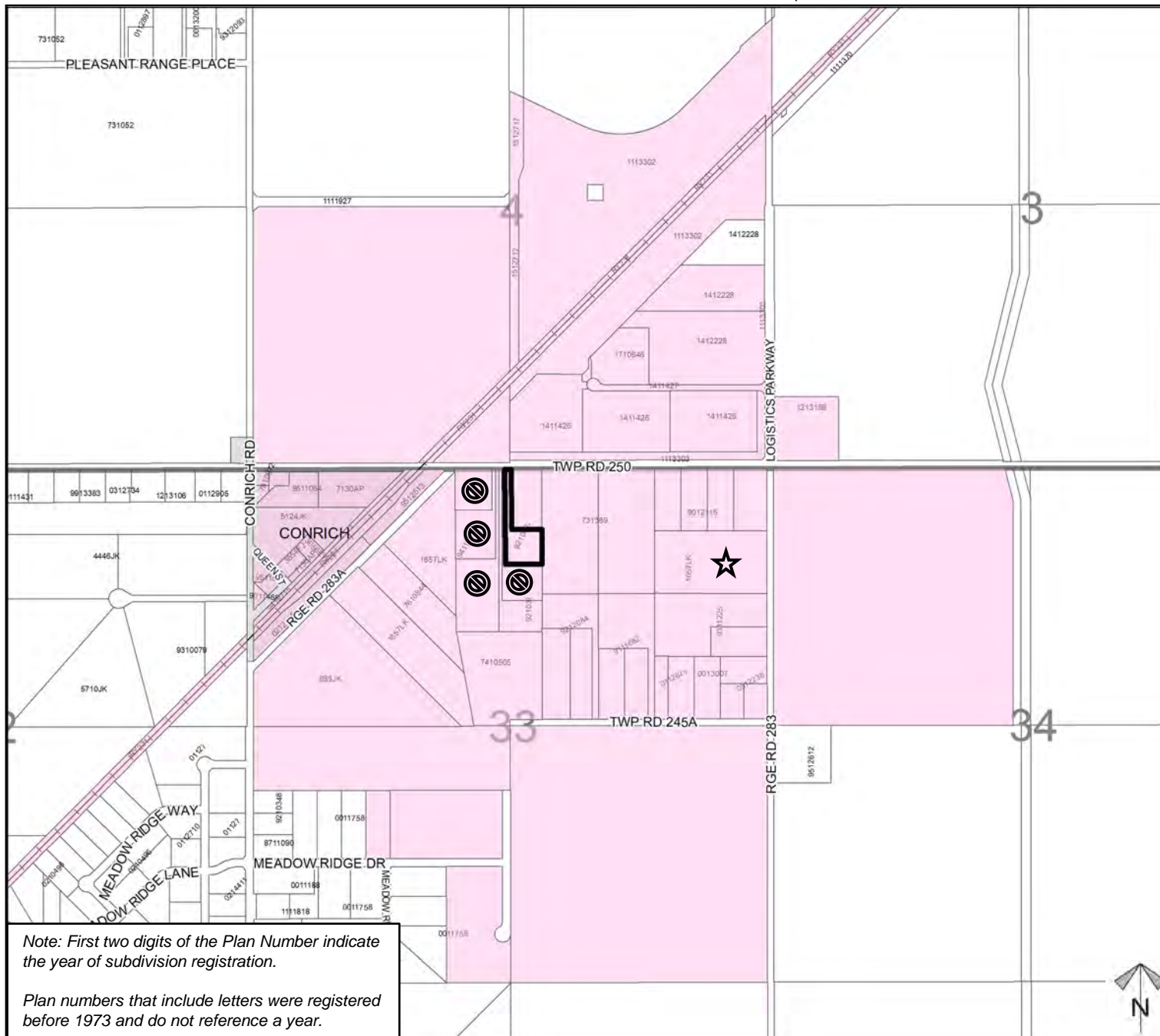


Not Support



Note: First two digits of the Plan Number indicate the year of subdivision registration.

Plan numbers that include letters were registered before 1973 and do not reference a year.



Division: 6
 Roll: 04333053
 File: PL20220039
 Printed: March 21, 2022
 Legal: Lot: 4 Block: 2
 Plan: 9210427 within N-33-24-28-W04M