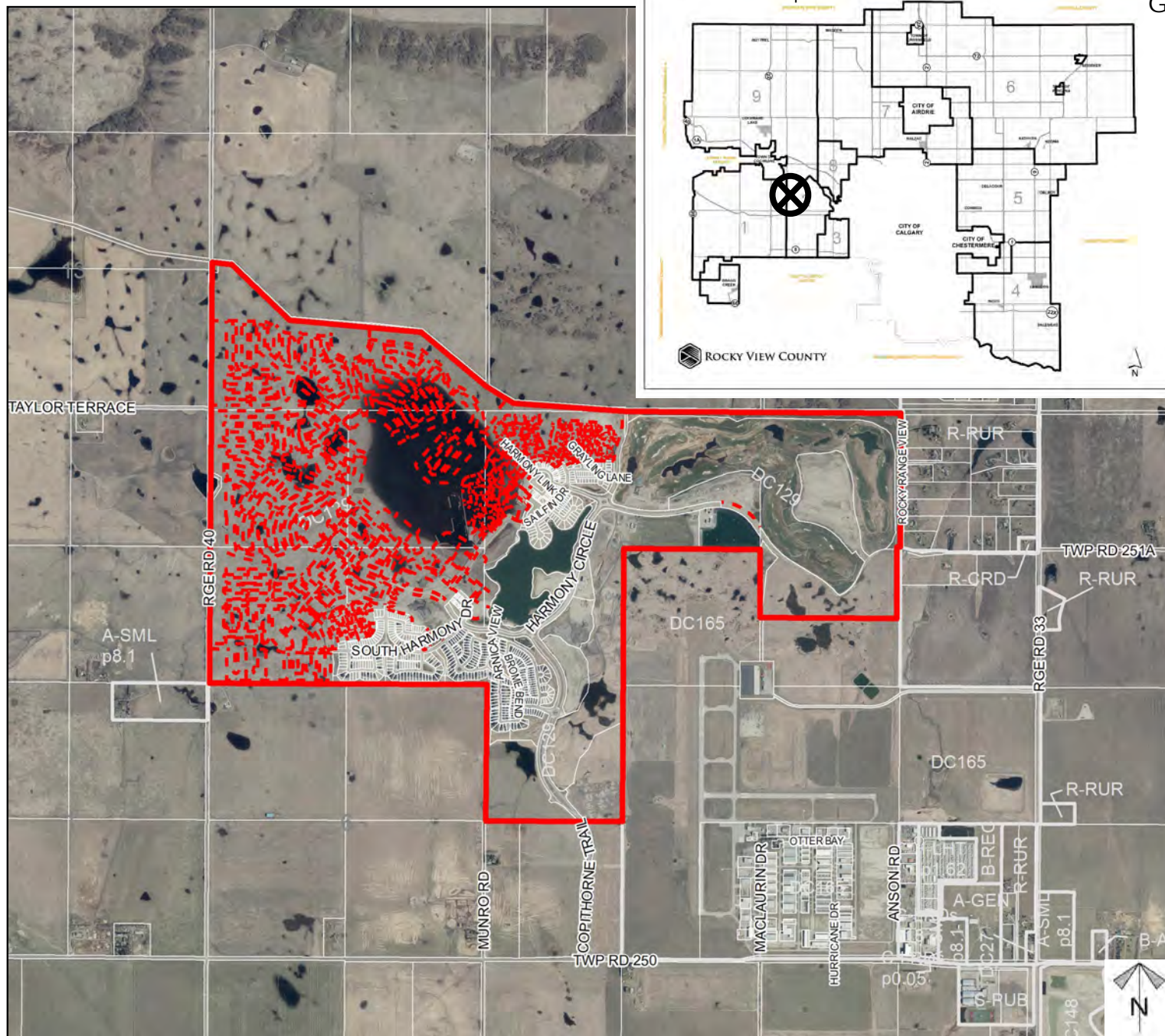




Location & Context

Proposal

Amendment to DC -129 to
amend Sections 3.2.0,
3.13.0, 5.7.0, Table 2
(9.5.1), 10.2.0, 11.2.0 and
to update Schedule 'A'



Division: 2

Roll: Harmony Plan Area

File: PL20210151

Printed: 18-Jul-22

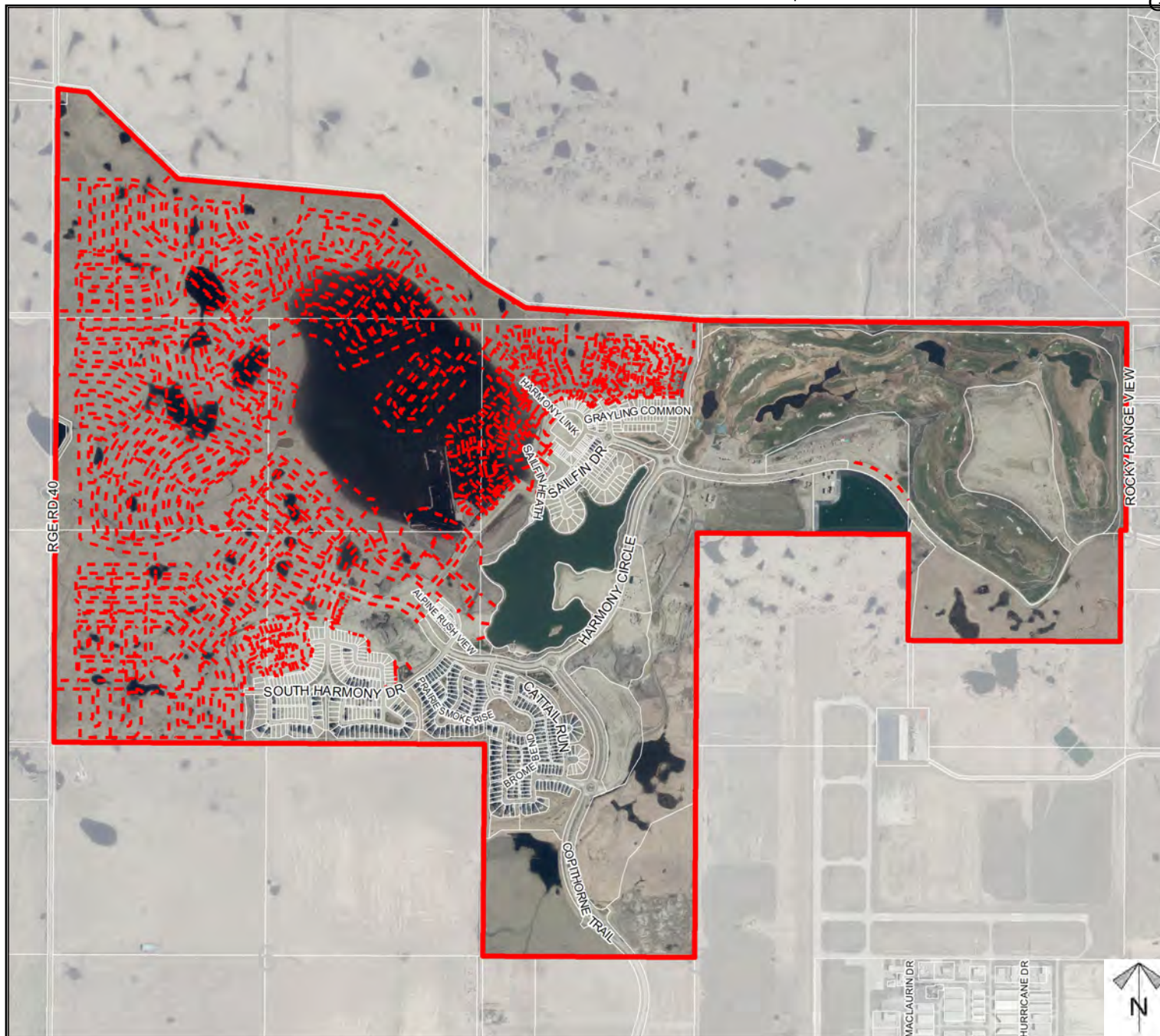
Legal: Portions of 5/7/8/9-25-
03-W05M



Development Proposal

Proposal

Amendment to DC -129 to
amend Sections 3.2.0,
3.13.0, 5.7.0, Table 2
(9.5.1), 10.2.0, 11.2.0 and
to update Schedule 'A'



Division: 2

Roll: Harmony Plan Area

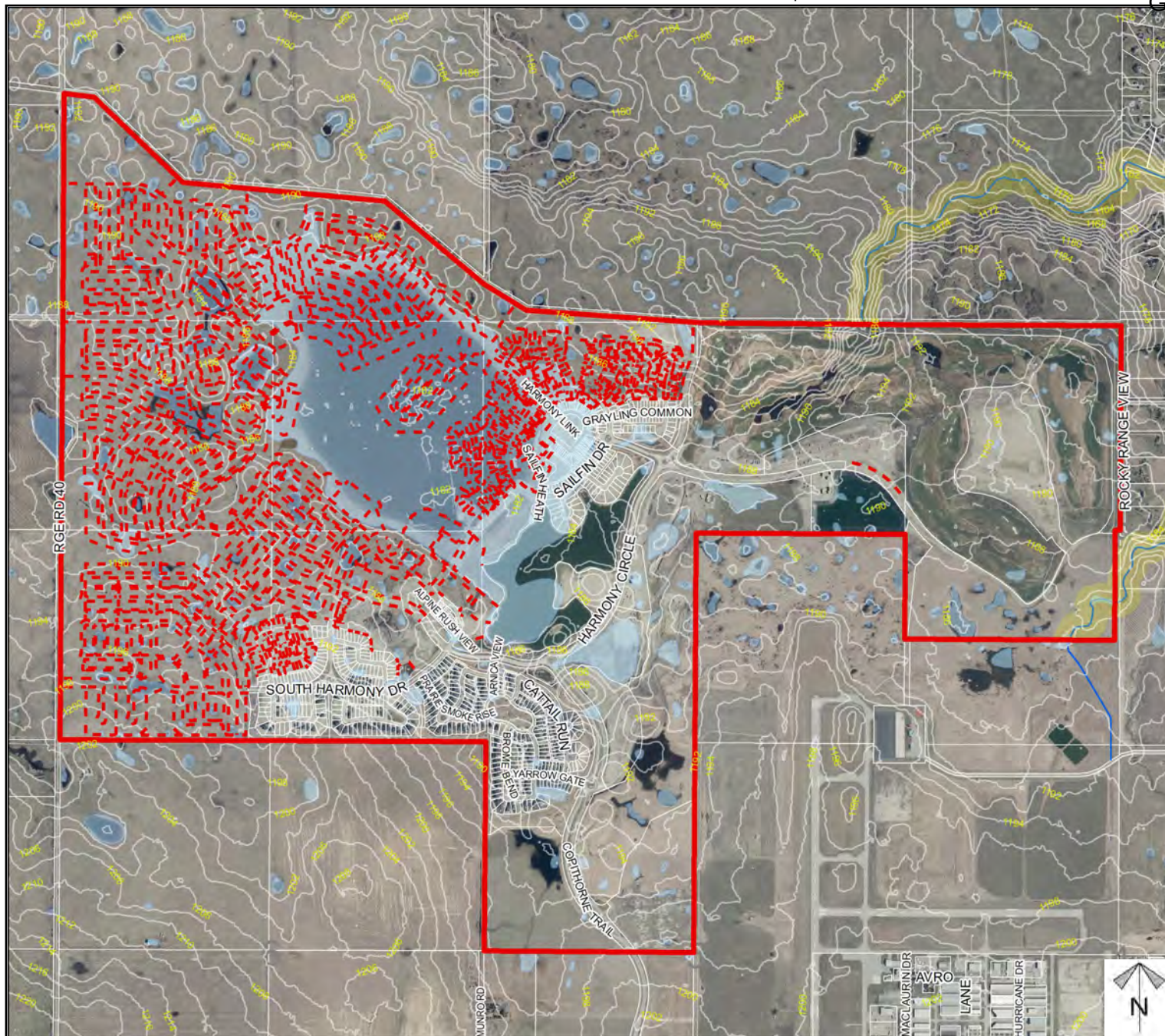
File: PL20210151

Printed: 18-Jul-22

Legal: Portions of 5/7/8/9-25-
03-W05M

**Environmental****Proposal**

Amendment to DC -129 to
amend Sections 3.2.0,
3.13.0, 5.7.0, Table 2
(9.5.1), 10.2.0, 11.2.0 and
to update Schedule 'A'



- Subject Lands
- Contour - 2 meters
- Riparian Setbacks
- Alberta Wetland Inventory
- Surface Water

Division: 2

Roll: Harmony Plan Area

File: PL20210151

Printed: 18-Jul-22

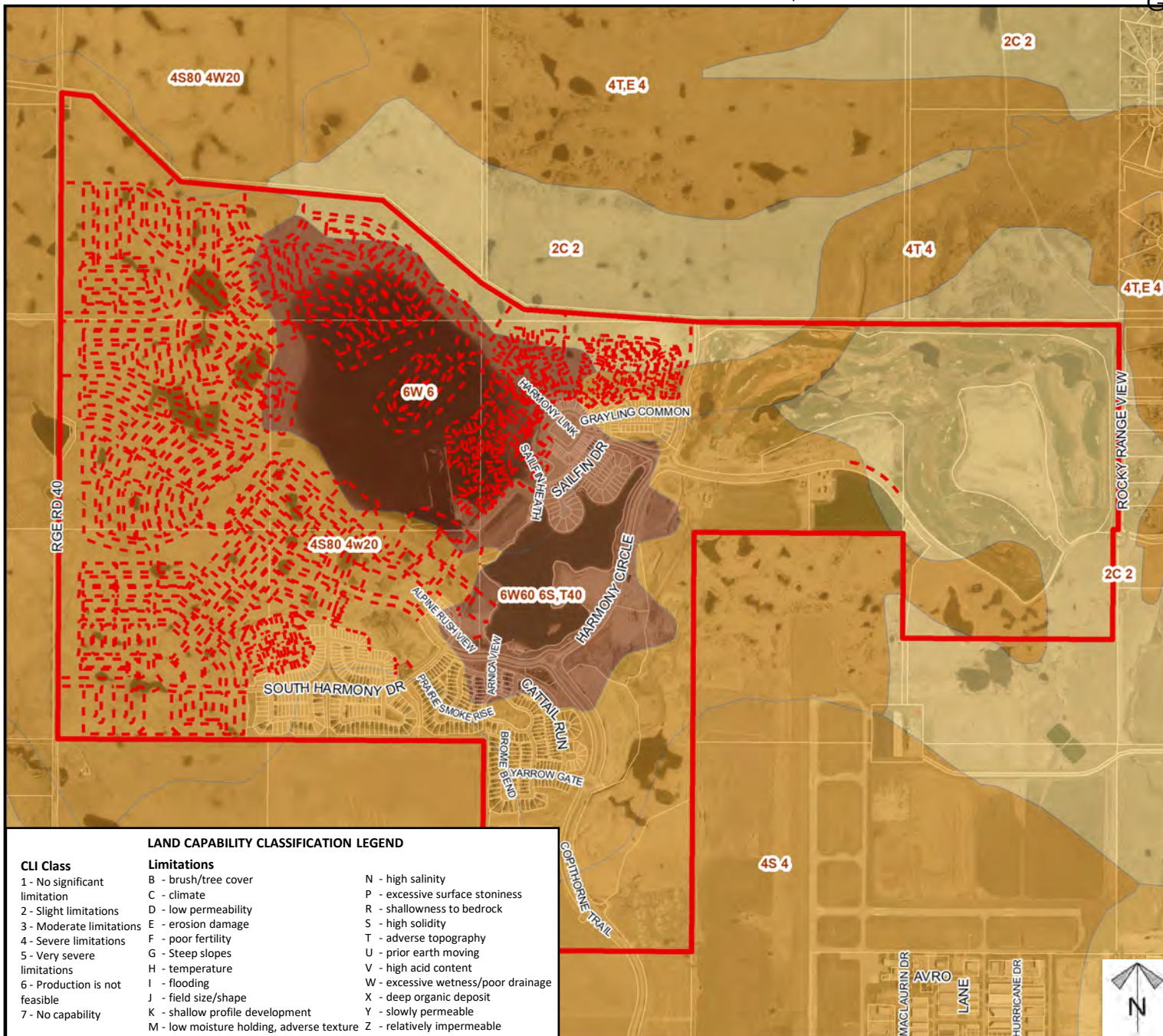
Legal: Portions of 5/7/8/9-25-
03-W05M



Soil Classifications

Proposal

Amendment to DC -129 to amend Sections 3.2.0, 3.13.0, 5.7.0, Table 2 (9.5.1), 10.2.0, 11.2.0 and to update Schedule 'A'



Division: 2

Roll: Harmony Plan Area

File: PL20210151

Printed: 18-Jul-22

Legal: Portions of 5/7/8/9-25-03-W05M



Landowner Circulation Area

Proposal

Amendment to DC -129 to
amend Sections 3.2.0,
3.13.0, 5.7.0, Table 2
(9.5.1), 10.2.0, 11.2.0 and
to update Schedule 'A'

Legend

Support



Not Support



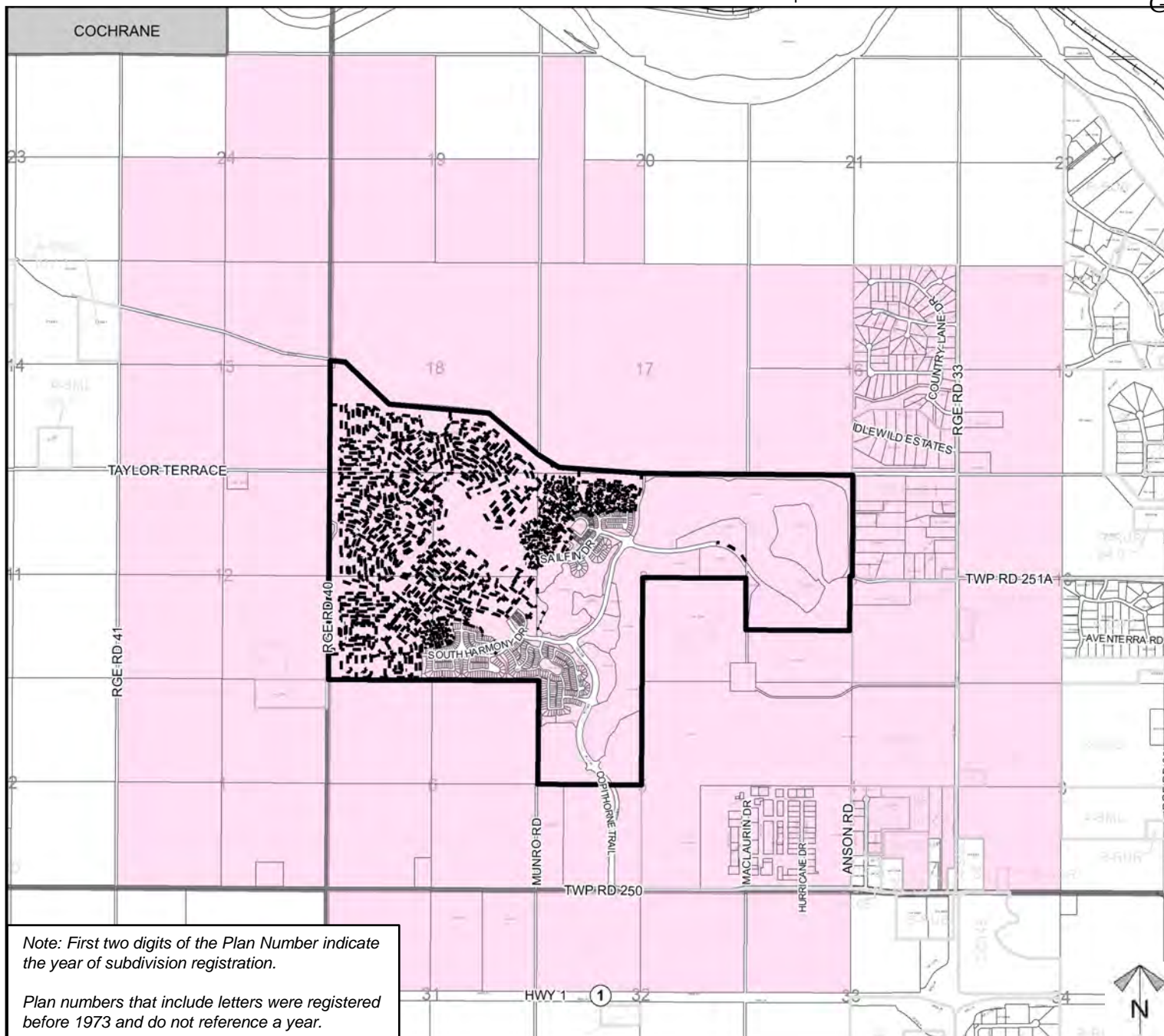
Division: 2

Roll: Harmony Plan Area

File: PL20210151

Printed: 18-Jul-22

Legal: Portions of 5/7/8/9-25-
03-W05M



Note: First two digits of the Plan Number indicate
the year of subdivision registration.

Plan numbers that include letters were registered
before 1973 and do not reference a year.