





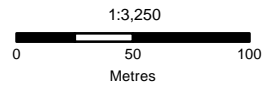


**40th AV INTERCHANGE  
PROJECT CLOSURES**

-  Permanent Road Closure
-  Temporary Detour, Lane or Road Closure
-  Temporary Pathway Closure
-  Heavy Truck Access
-  Storm Pond
-  Creek Realignment



This map is the property of the City of Airdrie and may not be reproduced, in whole or in part, in any form or by any means without the written permission of the City of Airdrie. The map is for informational purposes only and should not be relied upon. The City does not warrant that the map is correct, complete, accurate, up-to-date or otherwise reliable. Use of the map is entirely at the user's own risk. Under no circumstances shall the City be liable for any damages arising from the use of the map.

Copyright © 2021 City of Airdrie  
GIS Department | Projection: 3TM NAD 1983 W114 | 07 Apr 2021

