






40th AV INTERCHANGE PROJECT CLOSURES

-  Permanent Road Closure
-  Temporary Detour, Lane or Road Closure
-  Temporary Pathway Closure
-  Heavy Truck Access
-  Storm Pond
-  Creek Realignment

1:3,250
0 50 100
Metres

This map is the property of the City of Airdrie and may not be reproduced, in whole or in part, in any form or by any means without the written permission of the City of Airdrie. The map is for informational purposes only and should not be used as a legal document. The City does not warrant that the map is correct, complete, accurate, up-to-date or otherwise reliable. Use of this map is at the user's own risk. Please do not rely on this map for any decisions or actions. Airdrie, Alberta. Copyright © 2021 City of Airdrie.

GIS Department | Projection: 37N WAD 1983 9014 | 07 Apr 2021

CITY OF AIRDRIE
COMMUNITY & OPPORTUNITY