

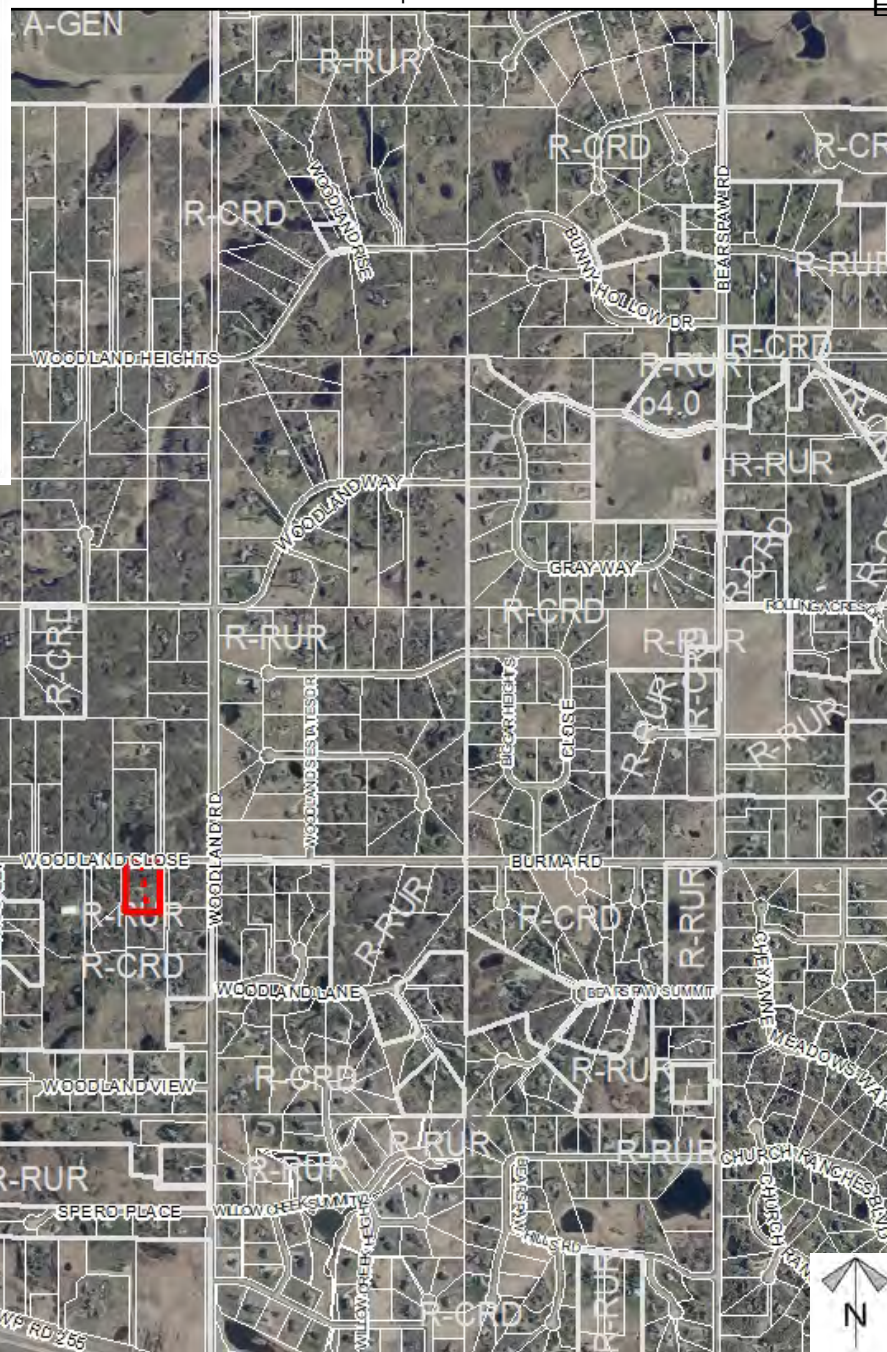
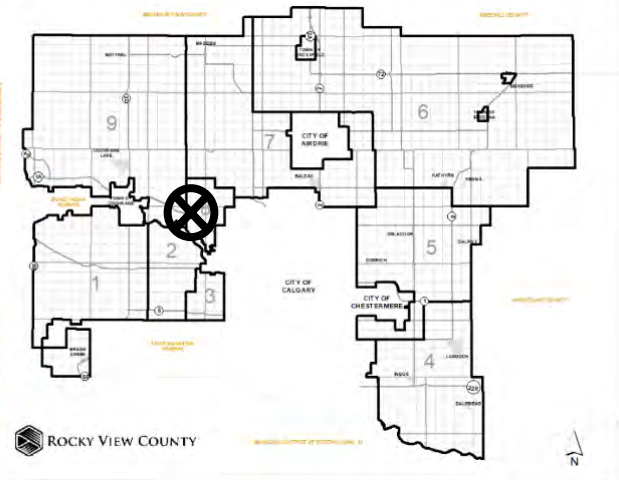


## Location & Context

### Redesignation Proposal

To redesignate the subject lands from Residential, Rural Residential District (R-RUR) to Residential, Country Residential District (R-CRD) to accommodate future subdivision.

Division: 8  
Roll: 05735040  
File: PL20200186  
Printed: January 5, 2021  
Legal: Lot:1 Plan:9110294;  
within NE-35-25-03-W05M







## Development Proposal

### Redesignation Proposal

To redesignate the subject lands from Residential, Rural Residential District (R-RUR) to Residential, Country Residential District (R-CRD) to accommodate future subdivision.

±1.74 ha (±4.30 ac)  
R-RUR → R-CRD

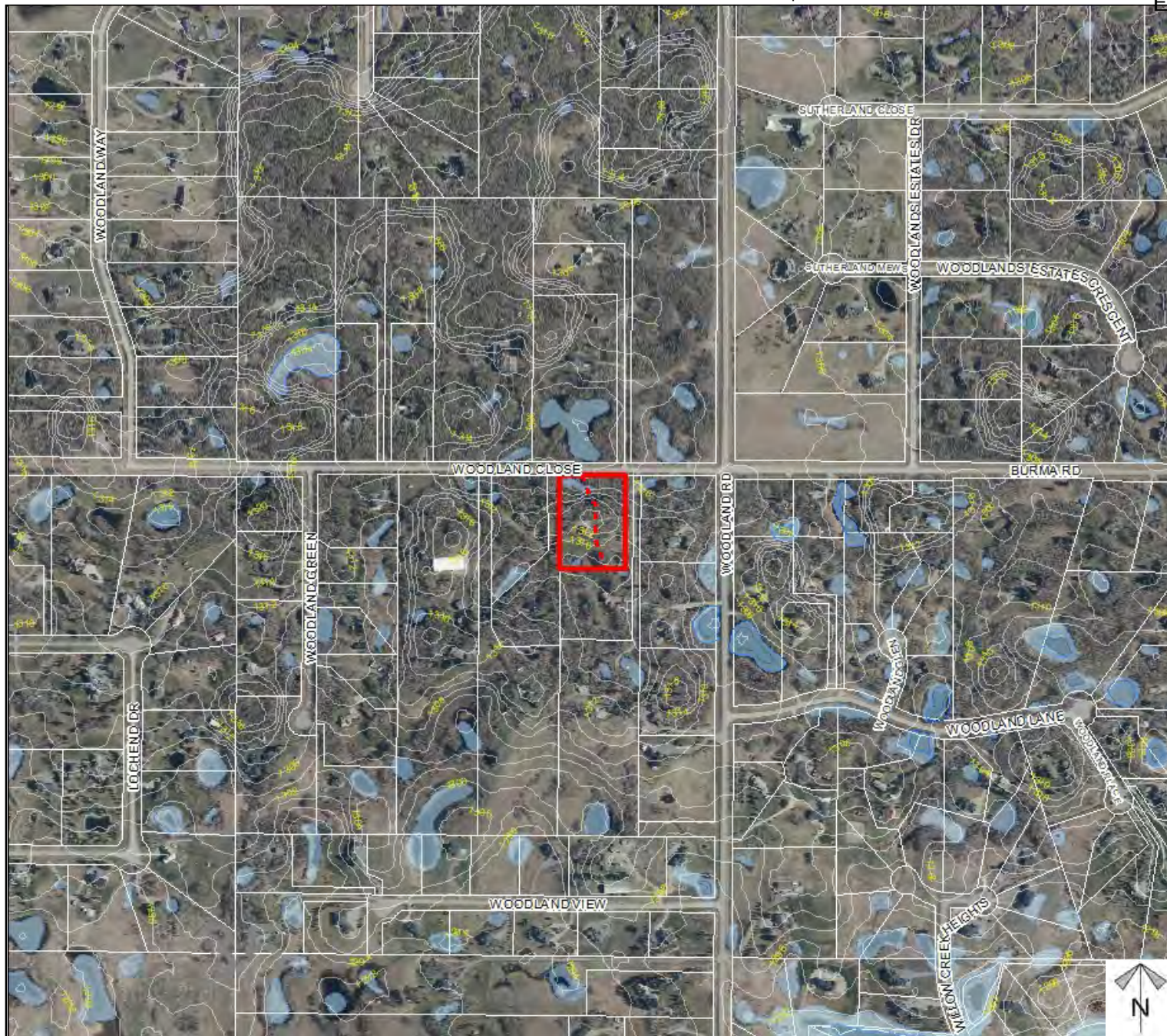
Division: 8  
Roll: 05735040  
File: PL20200186  
Printed: January 5, 2021  
Legal: Lot: 1 Plan: 9110294;  
within NE-35-25-03-W05M





## Redesignation Proposal

To redesignate the subject lands from Residential, Rural Residential District (R-RUR) to Residential, Country Residential District (R-CRD) to accommodate future subdivision.



Division: 8  
Roll: 05735040  
File: PL20200186  
Printed: January 5, 2021  
Legal: Lot:1 Plan:9110294;  
within NE-35-25-03-W05M

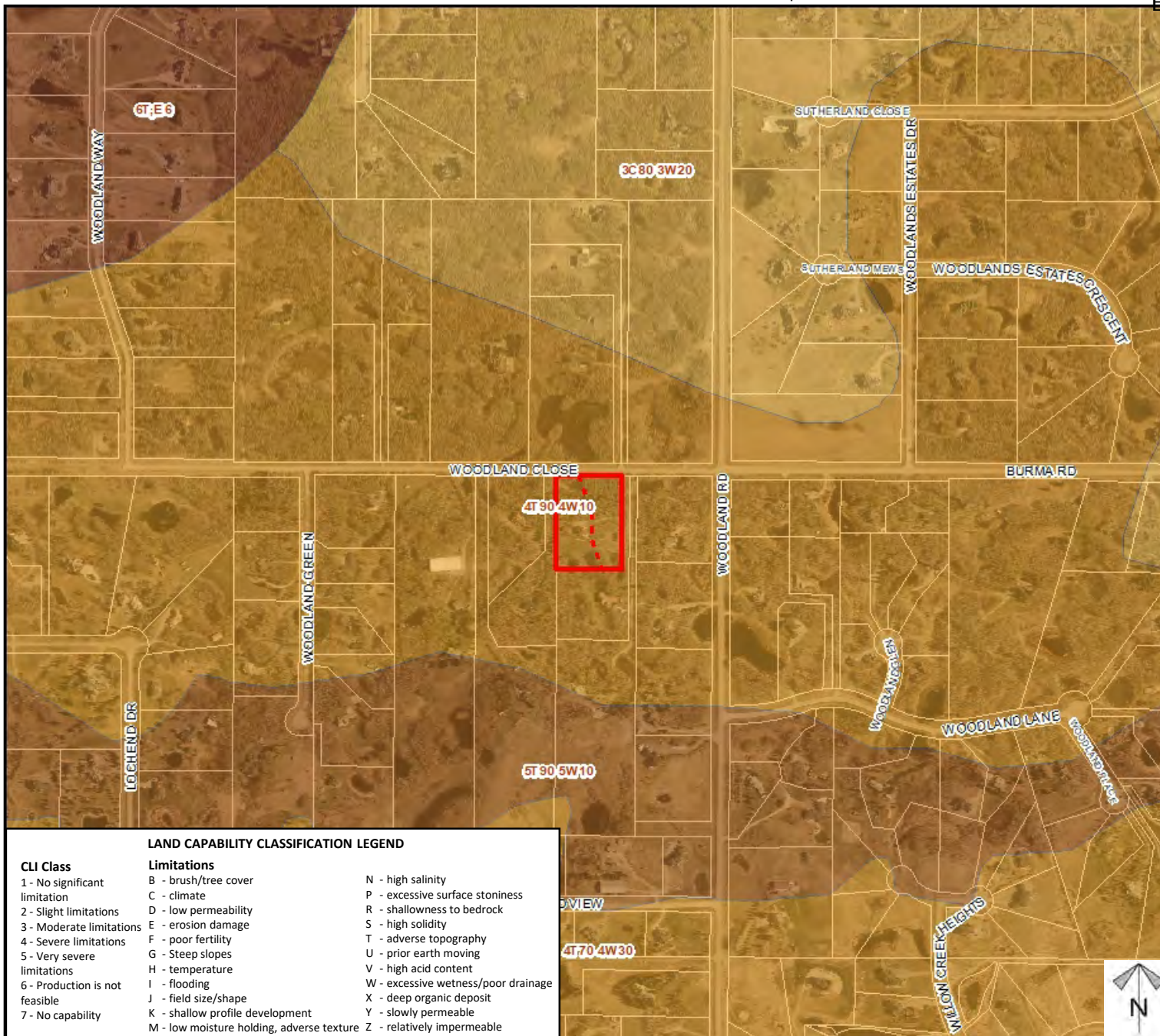




## Soil Classifications

### Redesignation Proposal

To redesignate the subject lands from Residential, Rural Residential District (R-RUR) to Residential, Country Residential District (R-CRD) to accommodate future subdivision.



Division: 8  
Roll: 05735040  
File: PL20200186  
Printed: January 5, 2021  
Legal: Lot: 1 Plan: 9110294;  
within NE-35-25-03-W05M





## Landowner Circulation Area

### Redesignation Proposal

To redesignate the subject lands from Residential, Rural Residential District (R-RUR) to Residential, Country Residential District (R-CRD) to accommodate future subdivision.

### Legend

Support

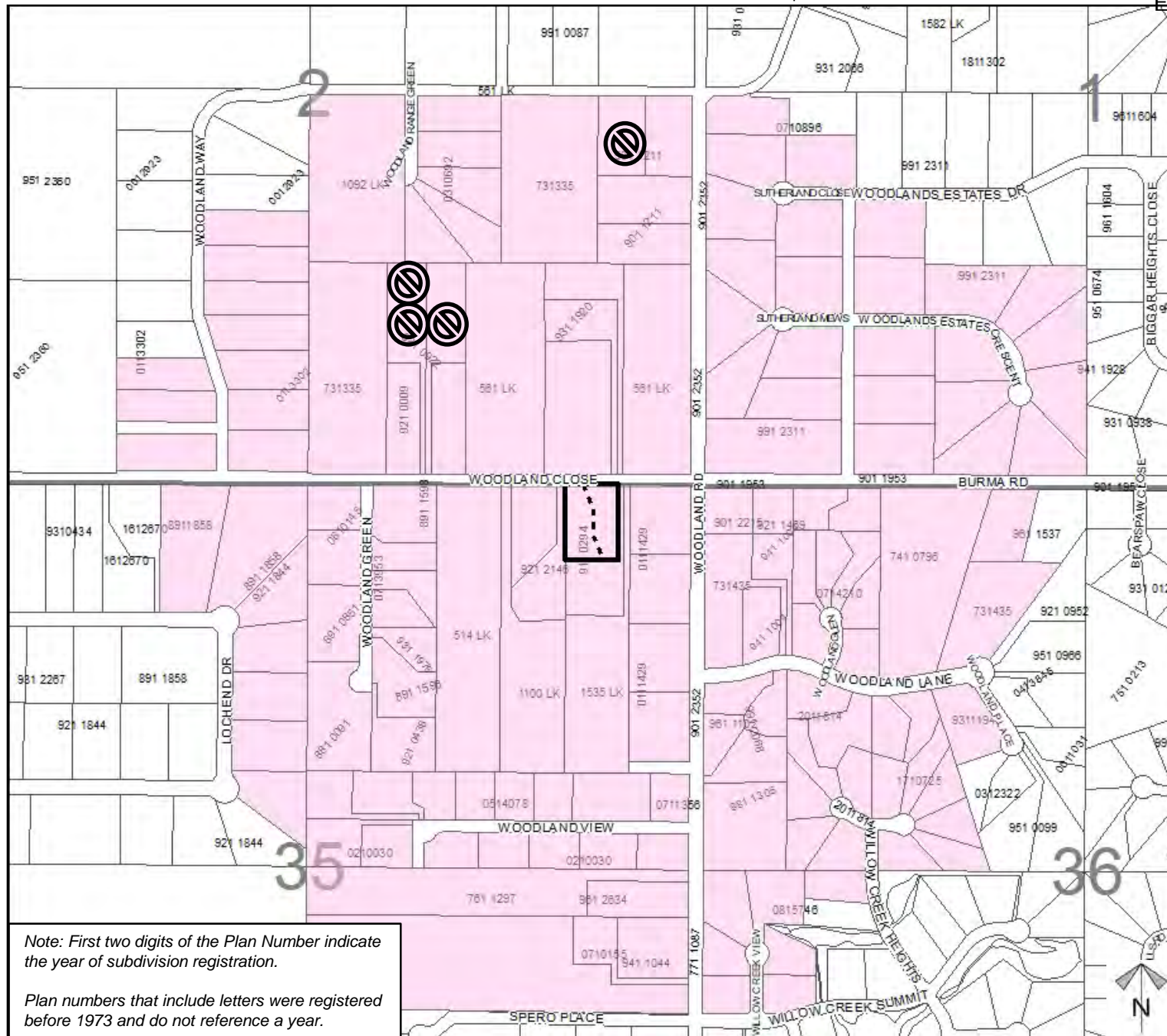


Non-Support



Note: First two digits of the Plan Number indicate the year of subdivision registration.

Plan numbers that include letters were registered before 1973 and do not reference a year.



Division: 8

Roll: 05735040

File: PL20200186

Printed: January 5, 2021

Legal: Lot:1 Plan:9110294;  
within NE-35-25-03-W05M