



Location & Context

Redesignation Proposal

Development Proposal: To redesignate portions of 3 parcels, and 5 whole parcels totaling ± 391.10 hectares (± 966.43 acres) from Agricultural - General District to Special - Natural Resources for aggregate extraction (File: PL20200066)

A Master Site Development Plan has been submitted in support of this development proposal (File: PL20200067), to include the existing S-NAT parcel.

Division: 09

Roll:

06915001/06914002/069140

01/06913001

/06913002/06913003/06818

002/06818003/06818004

File: PL20200067

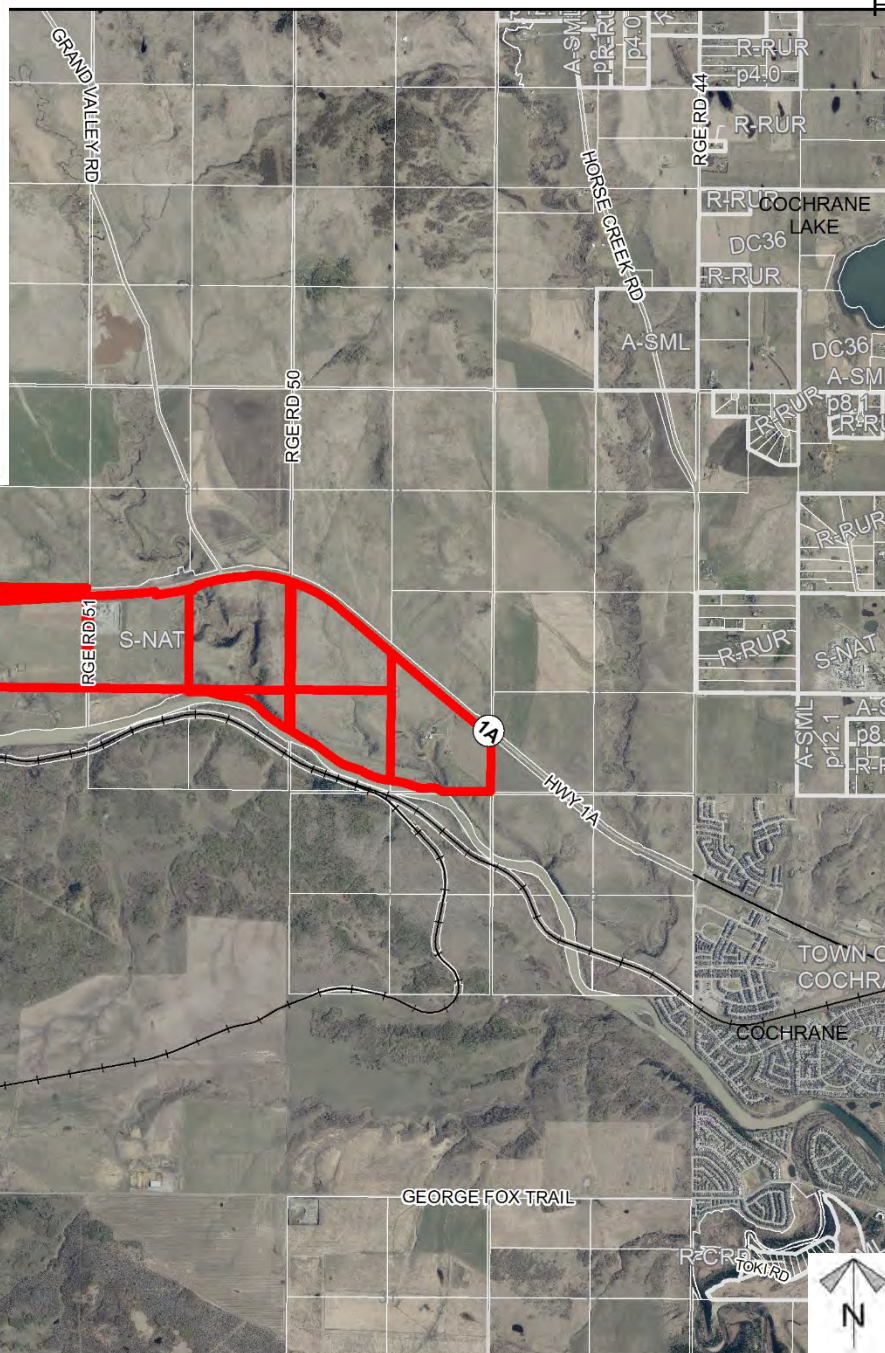
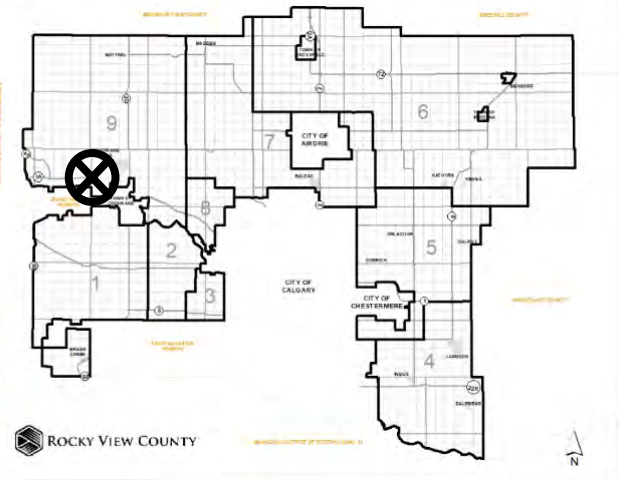
Printed: Mar 1, 2021

Legal: NE-15-26-05-W05M,

NW/NE-14-26-05-W05M

SE/NW/NE-13-26-05-W05M,

SW/NW/E-18-26-04-W05M



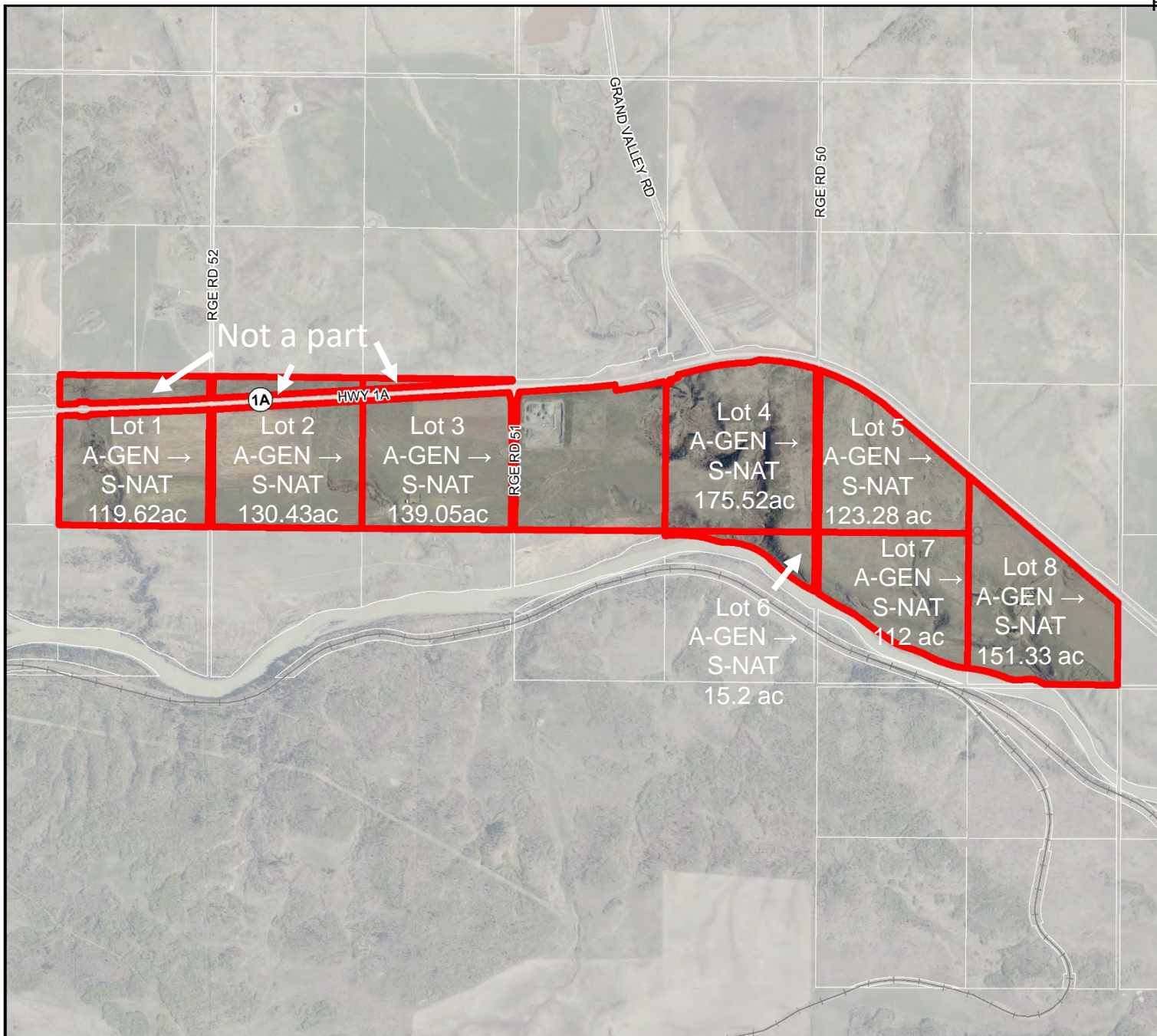


Development Proposal

Redesignation Proposal

Development Proposal: To redesignate portions of 3 parcels, and 5 whole parcels totaling \pm 391.10 hectares (\pm 966.43 acres) from Agricultural - General District to Special - Natural Resources for aggregate extraction (File: PL20200066)

A Master Site Development Plan has been submitted in support of this development proposal (File: PL20200067), to include the existing S-NAT parcel.



Division: 09

Roll:

06915001/06914002/069140

01/06913001

/06913002/06913003/06818

002/06818003/06818004

File: PL20200067

Printed: Mar 1, 2021

Legal: NE-15-26-05-W05M,

NW/NE-14-26-05-W05M

SE/NW/NE-13-26-05-W05M,

SW/NW/E-18-26-04-W05M



Environmental

Redesignation Proposal

Development Proposal: To redesignate portions of 3 parcels, and 5 whole parcels totaling ± 391.10 hectares (± 966.43 acres) from Agricultural - General District to Special - Natural Resources for aggregate extraction (File: PL20200066)

A Master Site Development Plan has been submitted in support of this development

-  Subject Lands
-  Contour - 2 meters
-  Riparian Setbacks
-  Alberta Wetland Inventory
-  Surface Water

Division: 09

Roll:

06915001/06914002/069140

01/06913001

/06913002/06913003/06818

002/06818003/06818004

File: PL20200067

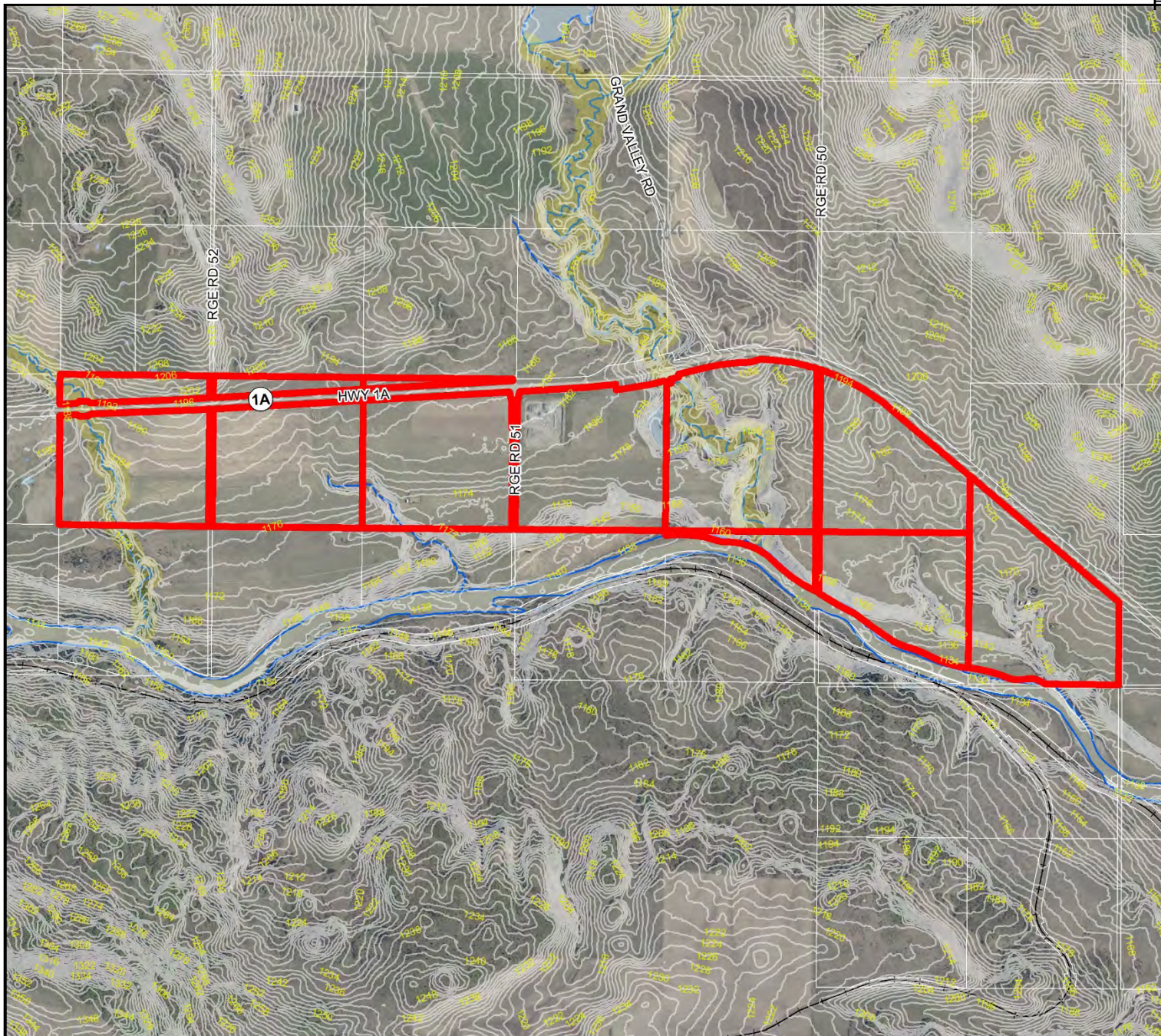
Printed: Mar 1, 2021

Legal: NE-15-26-05-W05M,

NW/NE-14-26-05-W05M

SE/NW/NE-13-26-05-W05M,

SW/NW/E-18-26-04-W05M





Soil Classifications

Redesignation Proposal

Development Proposal: To redesignate portions of 3 parcels, and 5 whole parcels totaling \pm 391.10 hectares (\pm 966.43 acres) from Agricultural - General District to Special - Natural Resources for aggregate extraction (File: PL20200066)

A Master Site Development Plan has been submitted in support of this development proposal (File: PL20200067), to include the existing S-NAT parcel.

Division: 09

Roll:

06915001/06914002/069140

01/06913001

/06913002/06913003/06818

002/06818003/06818004

File: PL20200067

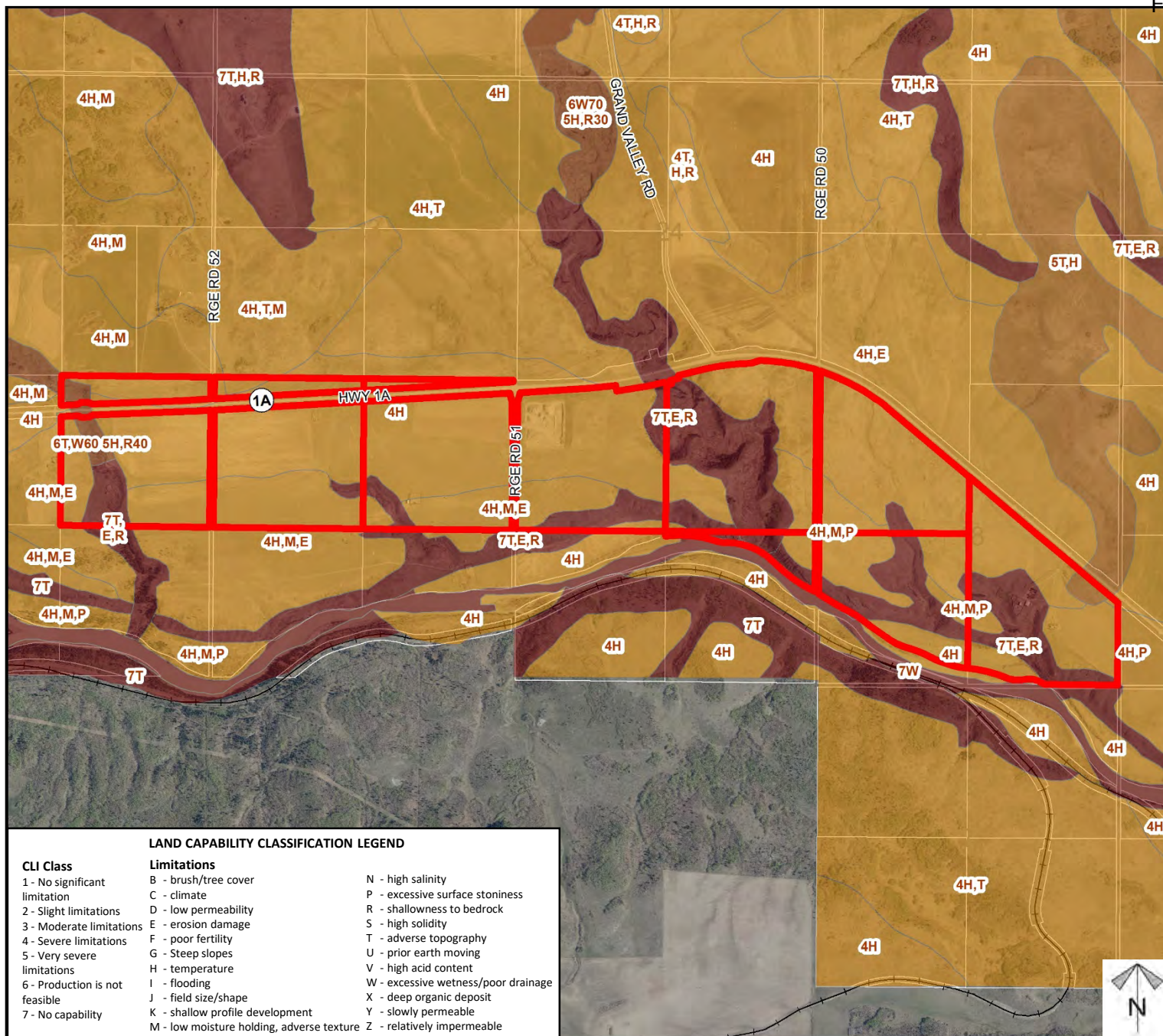
Printed: Mar 1, 2021

Legal: NE-15-26-05-W05M,

NW/NE-14-26-05-W05M

SE/NW/NE-13-26-05-W05M,

SW/NW/E-18-26-04-W05M



Redesignation Proposal

A Master Site Development Plan has been submitted in support of this development proposal (File: PL20200067), to include the existing S-NAT parcel.

Division: 09
Roll:
06915001/06914002/069140
01/06913001
/06913002/06913003/06818
002/06818003/06818004
File: PL20200067
Printed: Mar 1, 2021
Legal: NE-15-26-05-W05M,
NW/NE-14-26-05-W05M
SE/NW/NE-13-26-05-W05M,
SW/NW/E-18-26-04-W05M

