



## Location & Context

### Redesignation Proposal

Development Proposal: To redesignate portions of 3 parcels, and 5 whole parcels totaling  $\pm 391.10$  hectares ( $\pm 966.43$  acres) from Agricultural - General District to Special - Natural Resources for aggregate extraction (File: PL20200066)

A Master Site Development Plan has been submitted in support of this development proposal (File: PL20200067), to include the existing S-NAT parcel.

Division: 09

Roll:

06915001/06914002/069140

01/06913001

/06913002/06913003/06818

002/06818003/06818004

File: PL20200067

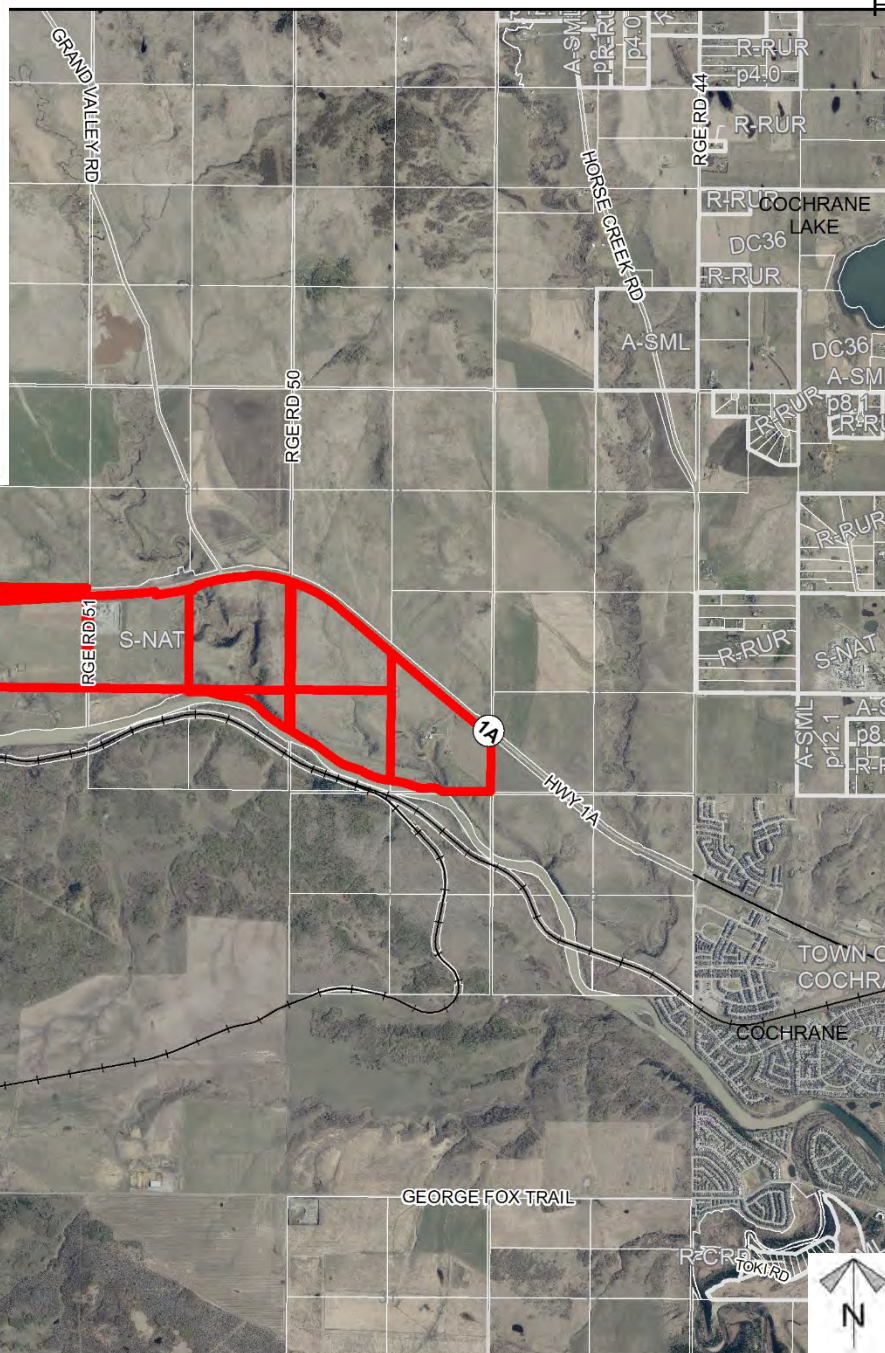
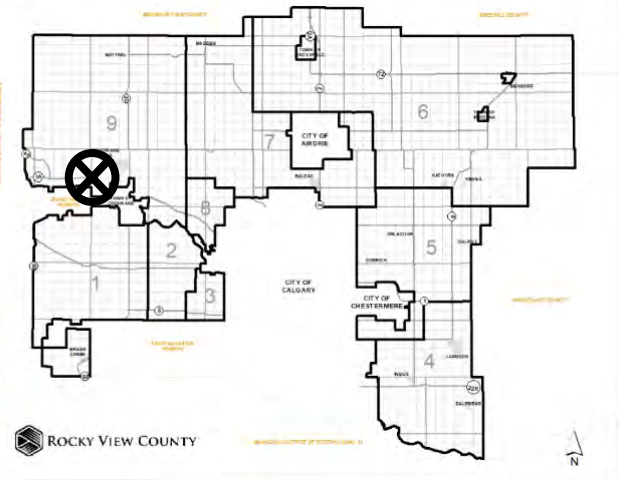
Printed: Mar 1, 2021

Legal: NE-15-26-05-W05M,

NW/NE-14-26-05-W05M

SE/NW/NE-13-26-05-W05M,

SW/NW/E-18-26-04-W05M





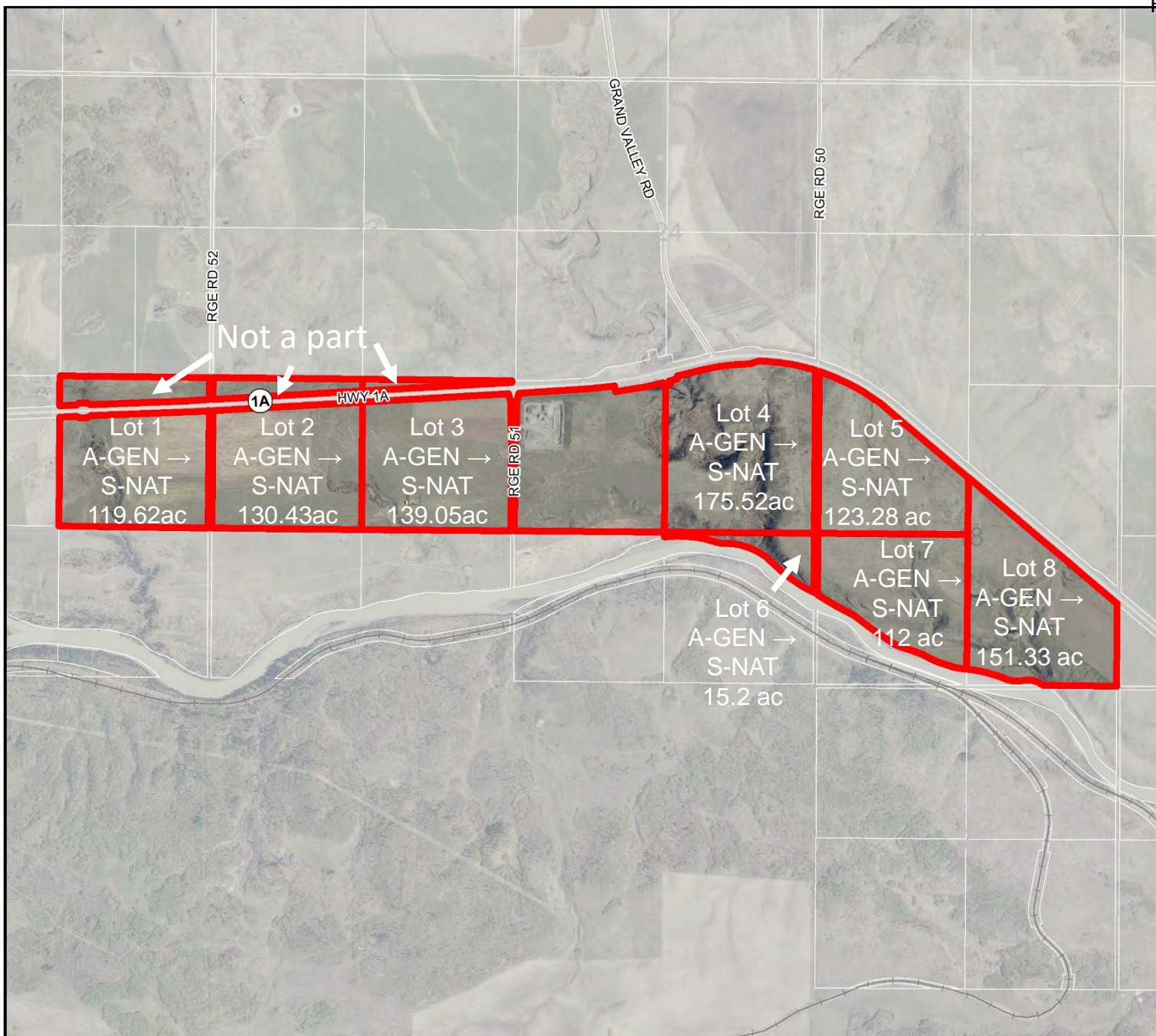


## Development Proposal

### Redesignation Proposal

Development Proposal: To redesignate portions of 3 parcels, and 5 whole parcels totaling  $\pm$  391.10 hectares ( $\pm$  966.43 acres) from Agricultural - General District to Special - Natural Resources for aggregate extraction (File: PL20200066)

A Master Site Development Plan has been submitted in support of this development proposal (File: PL20200067), to include the existing S-NAT parcel.



*Division: 09*

*Roll:*

06915001/06914002/069140

01/06913001

/06913002/06913003/06818

002/06818003/06818004

*File:* PL20200067

*Printed:* Mar 1, 2021

*Legal:* NE-15-26-05-W05M,

NW/NE-14-26-05-W05M

SE/NW/NE-13-26-05-W05M,

SW/NW/E-18-26-04-W05M





## Environmental

### Redesignation Proposal

Development Proposal: To redesignate portions of 3 parcels, and 5 whole parcels totaling  $\pm 391.10$  hectares ( $\pm 966.43$  acres) from Agricultural - General District to Special - Natural Resources for aggregate extraction (File: PL20200066)

A Master Site Development Plan has been submitted in support of this development

-  Subject Lands
-  Contour - 2 meters
-  Riparian Setbacks
-  Alberta Wetland Inventory
-  Surface Water

Division: 09

Roll:

06915001/06914002/069140

01/06913001

/06913002/06913003/06818

002/06818003/06818004

File: PL20200067

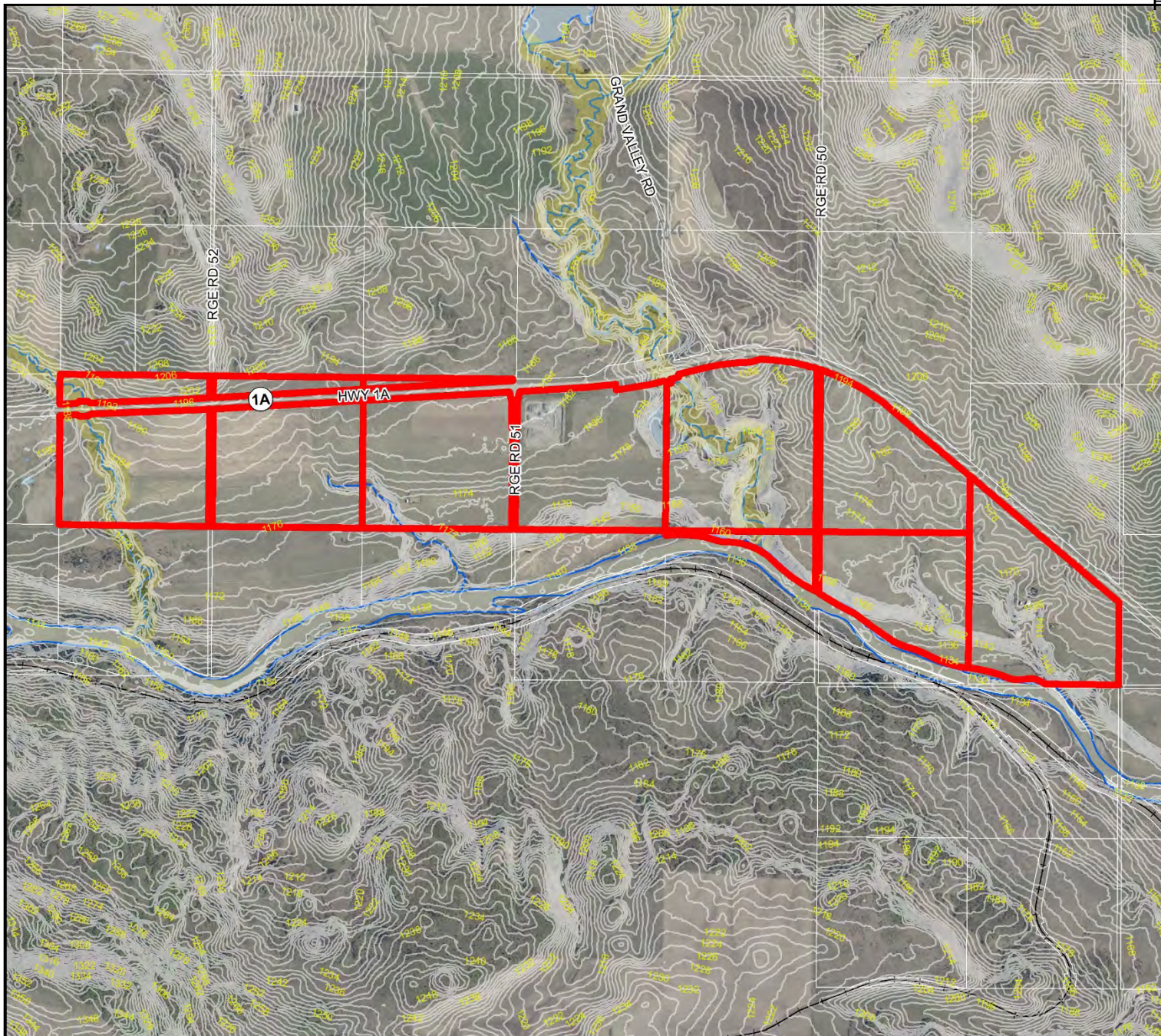
Printed: Mar 1, 2021

Legal: NE-15-26-05-W05M,

NW/NE-14-26-05-W05M

SE/NW/NE-13-26-05-W05M,

SW/NW/E-18-26-04-W05M







## Soil Classifications

### Redesignation Proposal

Development Proposal: To redesignate portions of 3 parcels, and 5 whole parcels totaling  $\pm$  391.10 hectares ( $\pm$  966.43 acres) from Agricultural - General District to Special - Natural Resources for aggregate extraction (File: PL20200066)

A Master Site Development Plan has been submitted in support of this development proposal (File: PL20200067), to include the existing S-NAT parcel.

Division: 09

Roll:

06915001/06914002/069140

01/06913001

/06913002/06913003/06818

002/06818003/06818004

File: PL20200067

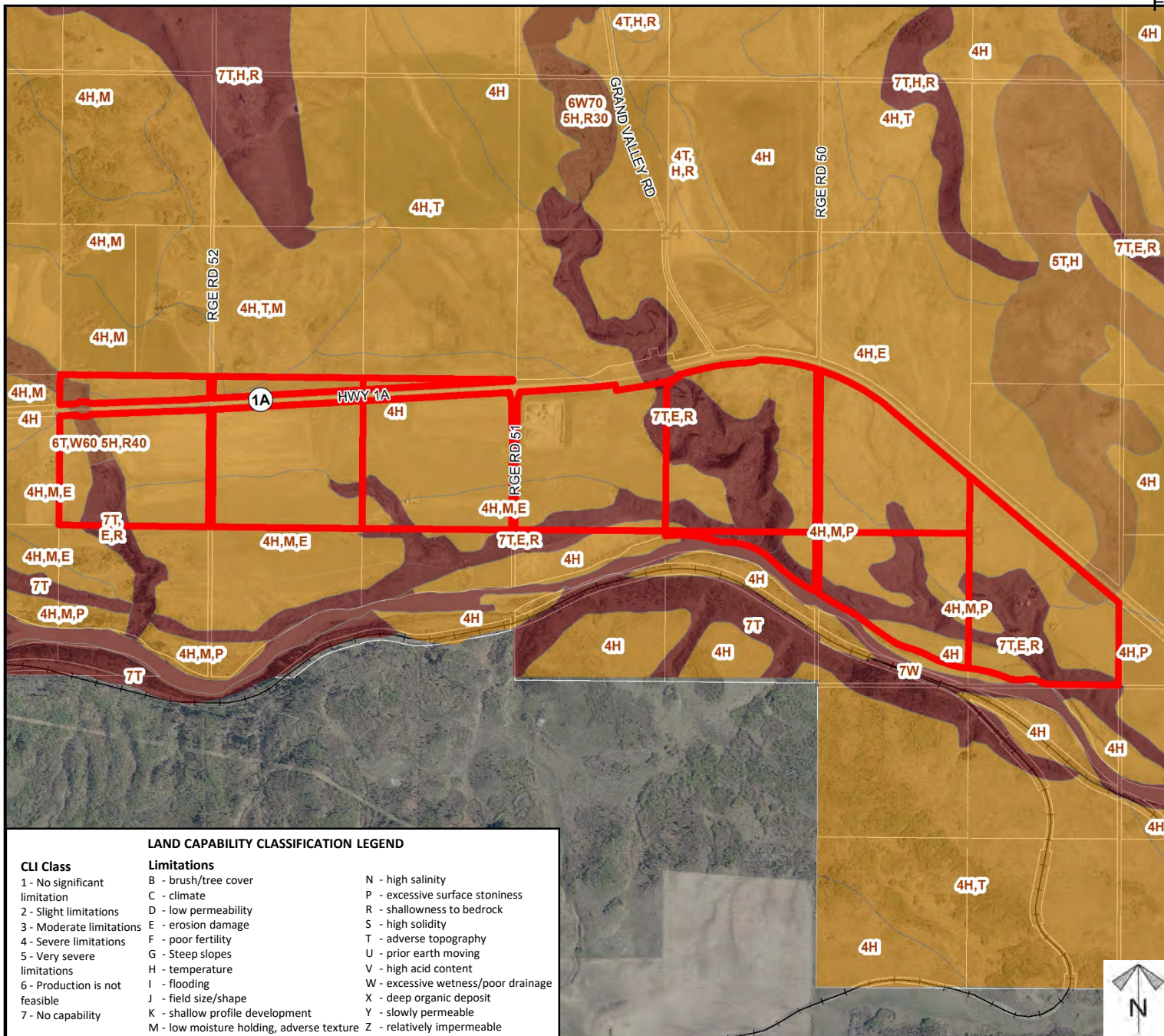
Printed: Mar 1, 2021

Legal: NE-15-26-05-W05M,

NW/NE-14-26-05-W05M

SE/NW/NE-13-26-05-W05M,

SW/NW/E-18-26-04-W05M



## Redesignation Proposal

A Master Site Development Plan has been submitted in support of this development proposal (File: PL20200067), to include the existing S-NAT parcel.

Division: 09  
Roll:  
06915001/06914002/069140  
01/06913001  
/06913002/06913003/06818  
002/06818003/06818004  
File: PL20200067  
Printed: Mar 1, 2021  
Legal: NE-15-26-05-W05M,  
NW/NE-14-26-05-W05M  
SE/NW/NE-13-26-05-W05M,  
SW/NW/E-18-26-04-W05M

