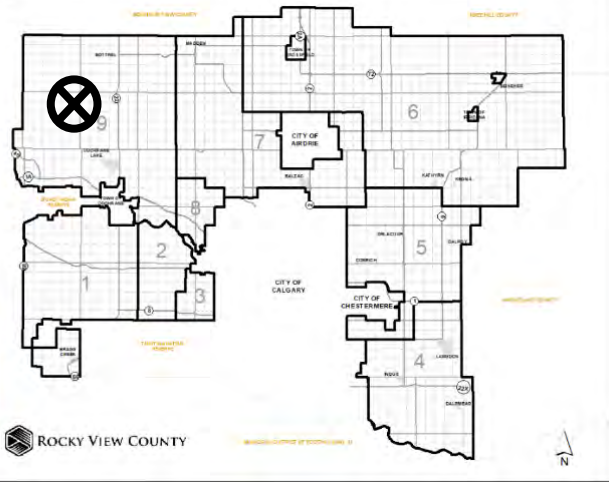


Location & Context

Redesignation Proposal

To redesignate the subject lands from Agricultural General District (A-GEN) to Agricultural, Small District (A-SML p.8.1) to accommodate the creation of three new parcels through future subdivision.

Division: 09
 Roll: 07925008
 File: PL20210070
 Printed: April 30, 2021
 Legal: A portion of NW-25-27-05-W05M



Development Proposal

Redesignation Proposal

To redesignate the subject lands from Agricultural General District (A-GEN) to Agricultural, Small District (A-SML p.8.1) to accommodate the creation of three new parcels through future subdivision.

RGE RD 51



Division: 09
Roll: 07925008
File: PL20210070
Printed: April 30, 2021
Legal: A portion of NW-25-
27-05-W05M

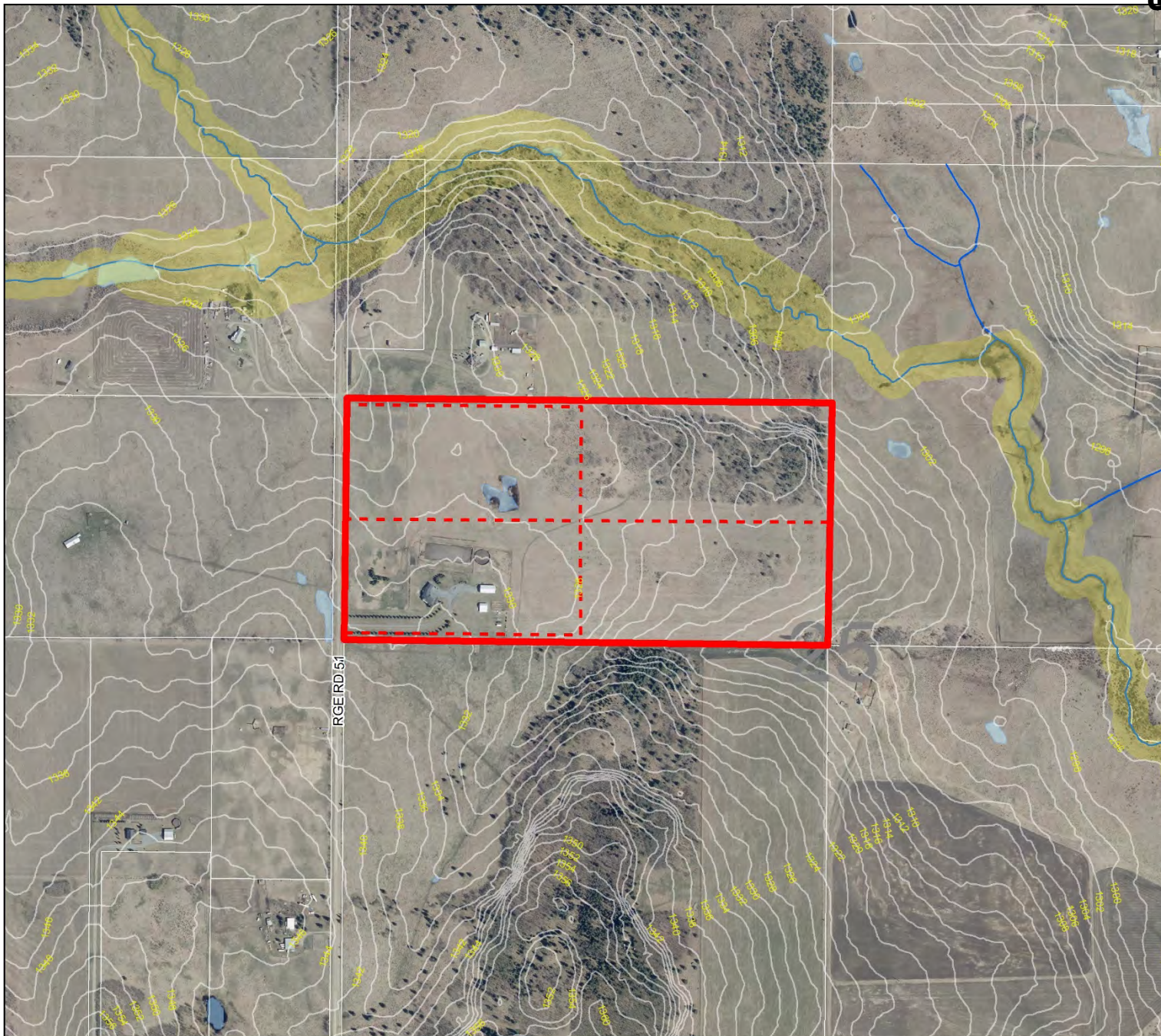
Environmental

Redesignation Proposal

To redesignate the subject lands from Agricultural General District (A-GEN) to Agricultural, Small District (A-SML p.8.1) to accommodate the creation of three new parcels through future subdivision.

-  Subject Lands
-  Contour - 2 meters
-  Riparian Setbacks
-  Alberta Wetland Inventory
-  Surface Water

Division: 09
 Roll: 07925008
 File: PL20210070
 Printed: April 30, 2021
 Legal: A portion of NW-25-
 27-05-W05M

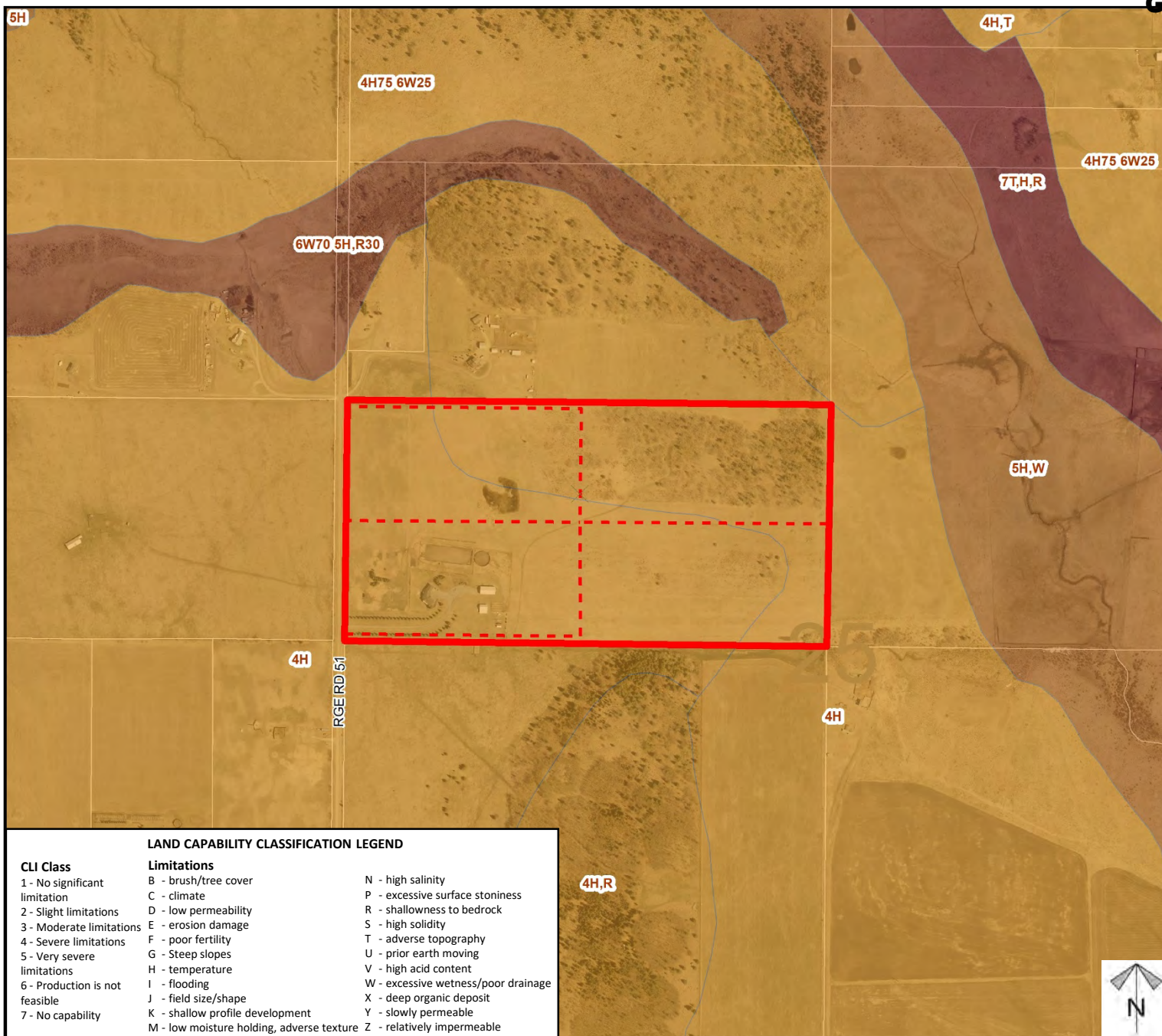




Soil Classifications

Redesignation Proposal

To redesignate the subject lands from Agricultural General District (A-GEN) to Agricultural, Small District (A-SML p.8.1) to accommodate the creation of three new parcels through future subdivision.



Division: 09
Roll: 07925008
File: PL20210070
Printed: April 30, 2021
Legal: A portion of NW-25-27-05-W05M



Landowner Circulation Area

Redesignation Proposal

To redesignate the subject lands from Agricultural General District (A-GEN) to Agricultural, Small District (A-SML p.8.1) to accommodate the creation of three new parcels through future subdivision.

Legend

Support



Opposition



Division: 09
 Roll: 07925008
 File: PL20210070
 Printed: April 30, 2021
 Legal: A portion of NW-25-
 27-05-W05M

