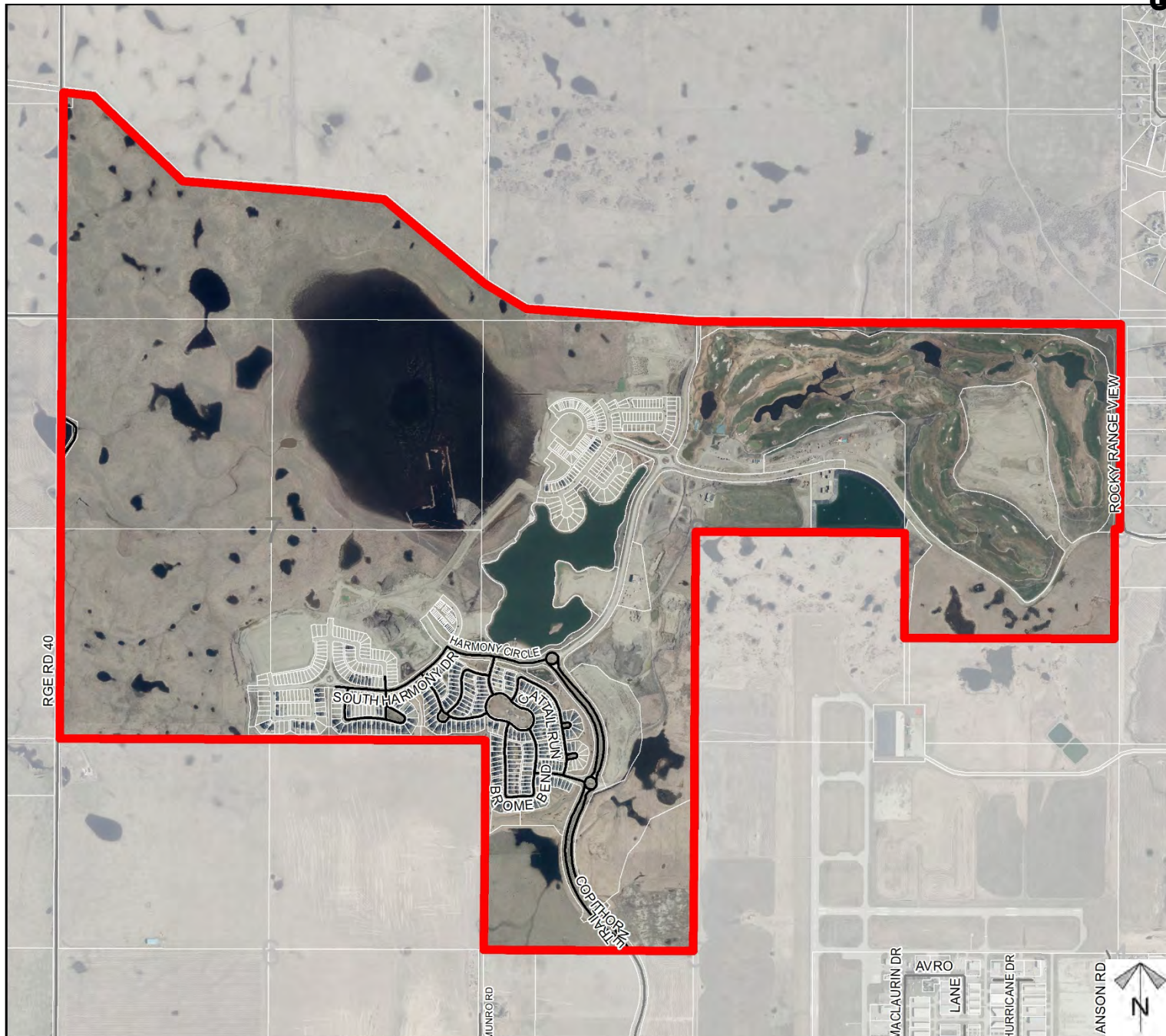


Development Proposal

Conceptual Scheme Amendment

Amendment to the
Harmony Conceptual
Scheme to add Appendix
E – Stage 5
Neighbourhood Plan

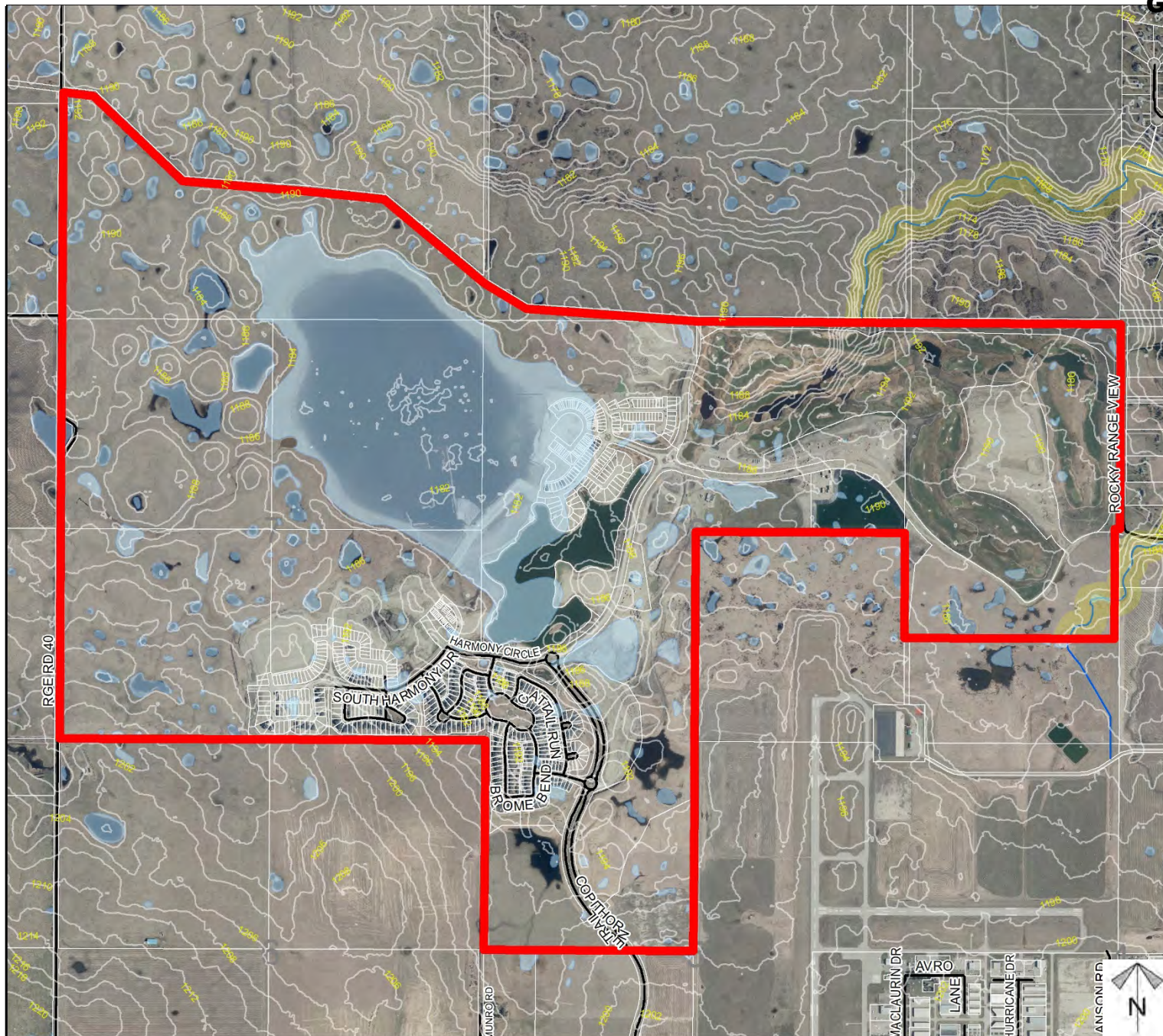


Division: 2
 Roll: Multiple
 File: PL20200124
 Legal: SW-18-25-03-W05M,
 SEC 07-25-03-W05M,
 W/NE-08-25-03-W05M,
 NW-05-25-03-W05M,
 SW/NW-09-25-03-W05M
 Printed: October 2, 2020

Environmental

Conceptual Scheme Amendment

Amendment to the
Harmony Conceptual
Scheme to add Appendix
E – Stage 5
Neighbourhood Plan



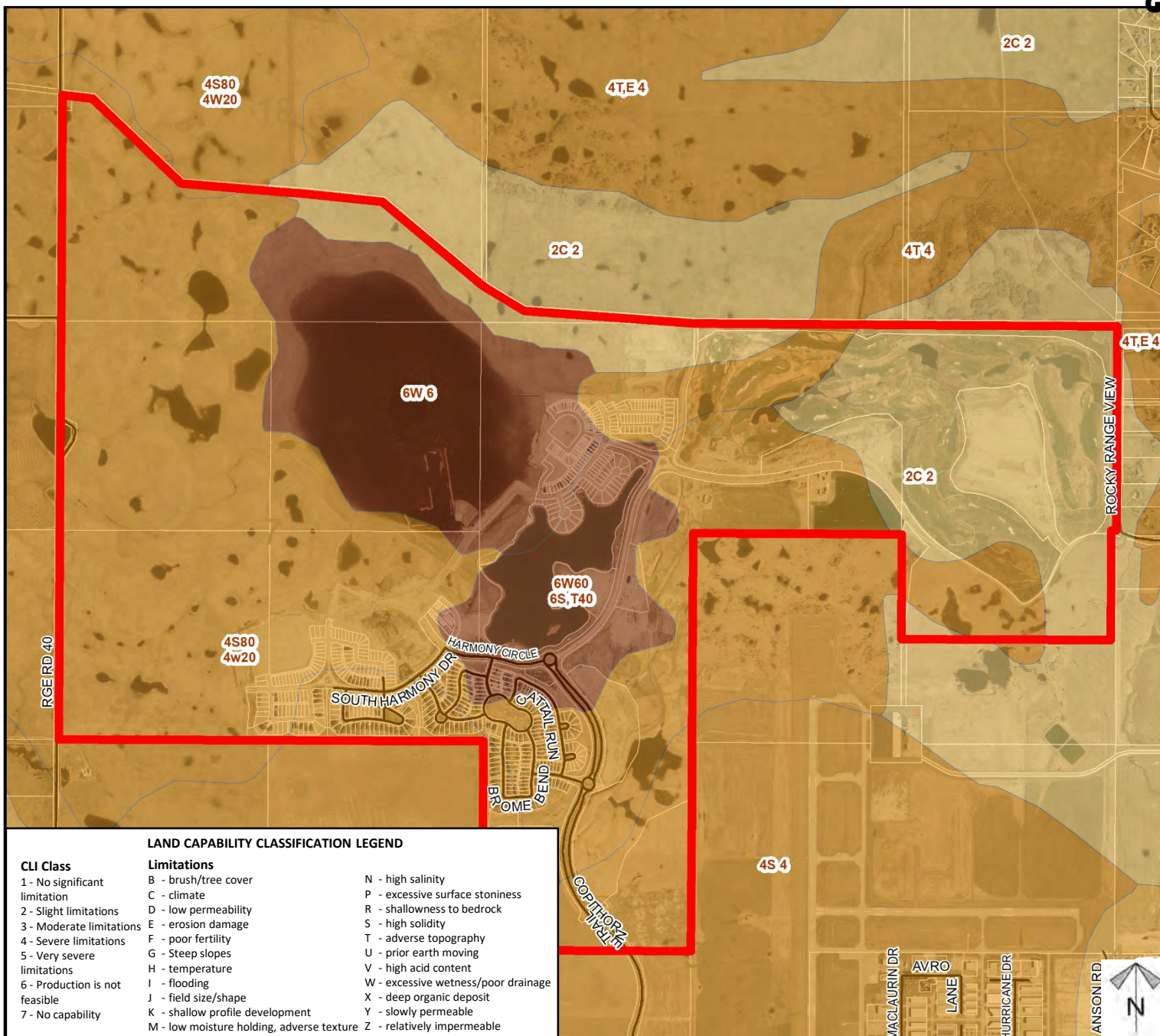
- Subject Lands
- Contour - 2 meters
- Riparian Setbacks
- Alberta Wetland Inventory
- Surface Water

Division: 2
 Roll: Multiple
 File: PL20200124
 Legal: SW-18-25-03-W05M,
 SEC 07-25-03-W05M,
 W/NE-08-25-03-W05M,
 NW-05-25-03-W05M,
 SW/NW-09-25-03-W05M
 Printed: October 2, 2020

Soil Classifications

Conceptual Scheme Amendment

Amendment to the Harmony Conceptual Scheme to add Appendix E – Stage 5 Neighbourhood Plan



Division: 2
 Roll: Multiple
 File: PL20200124
 Legal: SW-18-25-03-W05M,
 SEC 07-25-03-W05M,
 W/NE-08-25-03-W05M,
 NW-05-25-03-W05M,
 SW/NW-09-25-03-W05M
 Printed: October 2, 2020

Landowner Circulation Area

Conceptual Scheme Amendment

Amendment to the
Harmony Conceptual
Scheme to add Appendix
E – Stage 5
Neighbourhood Plan

Legend

Support



Opposition



Division: 2
 Roll: Multiple
 File: PL20200124
 Legal: SW-18-25-03-W05M,
 SEC 07-25-03-W05M,
 W/NE-08-25-03-W05M,
 NW-05-25-03-W05M,
 SW/NW-09-25-03-W05M
 Printed: October 2, 2020

Note: First two digits of the Plan Number indicate the year of subdivision registration.

Plan numbers that include letters were registered before 1973 and do not reference a year.

