

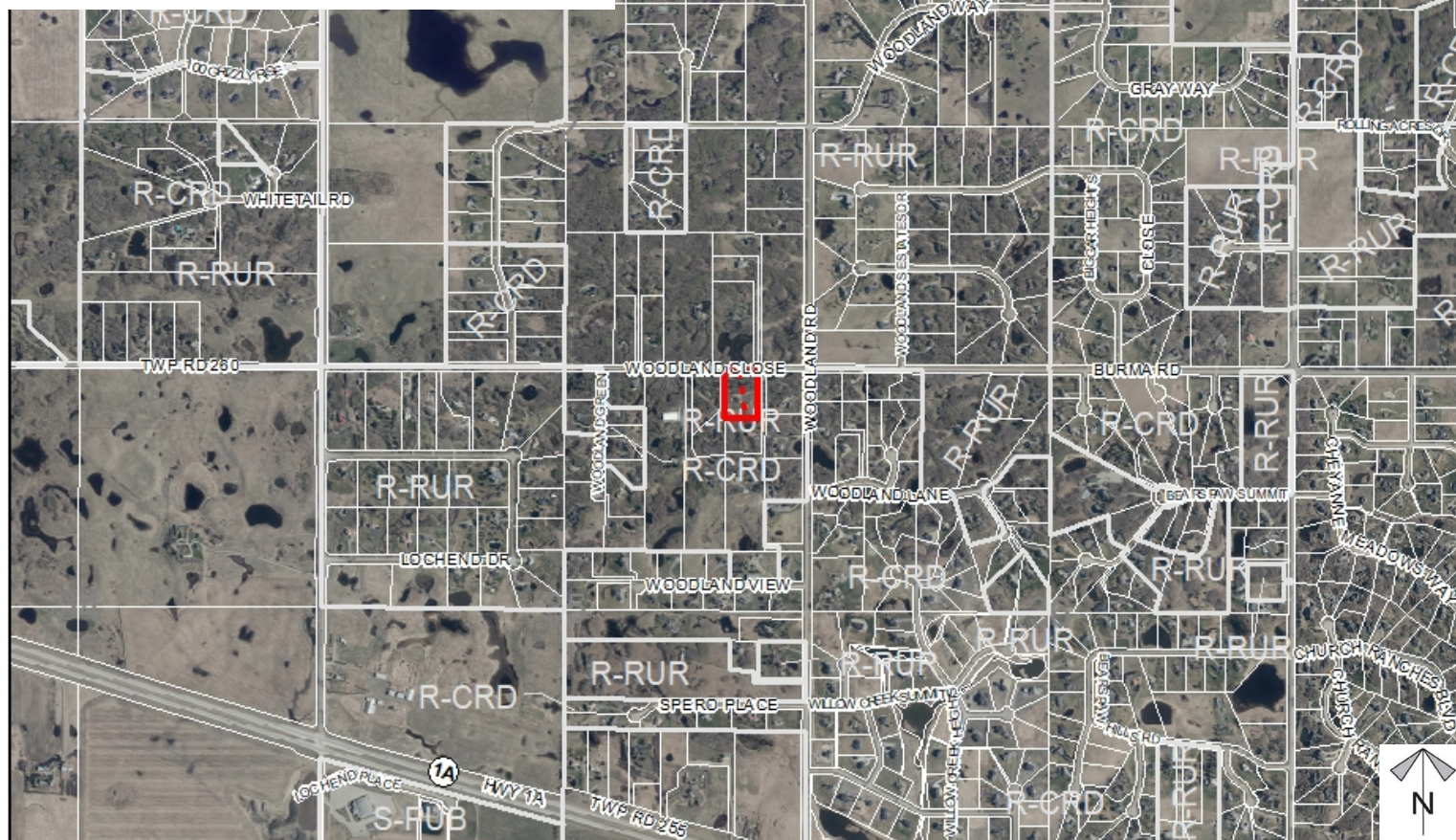
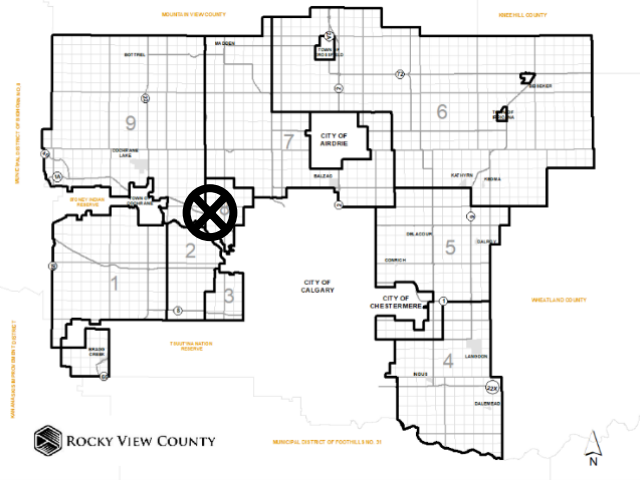


Location & Context

Redesignation Proposal

To redesignate the subject lands from Residential, Rural Residential District (R-RUR) to Residential, Country Residential District (R-CRD) to accommodate future subdivision.

Division: 8
Roll: 05735040
File: PL20200186
Printed: January 5, 2021
Legal: Lot:1 Plan:9110294;
within NE-35-25-03-W05M



Development Proposal

Redesignation Proposal

To redesignate the subject lands from Residential, Rural Residential District (R-RUR) to Residential, Country Residential District (R-CRD) to accommodate future subdivision.

±1.74 ha (±4.30 ac)
R-RUR → R-CRD

Division: 8
Roll: 05735040
File: PL20200186
Printed: January 5, 2021
Legal: Lot:1 Plan:9110294;
within NE-35-25-03-W05M

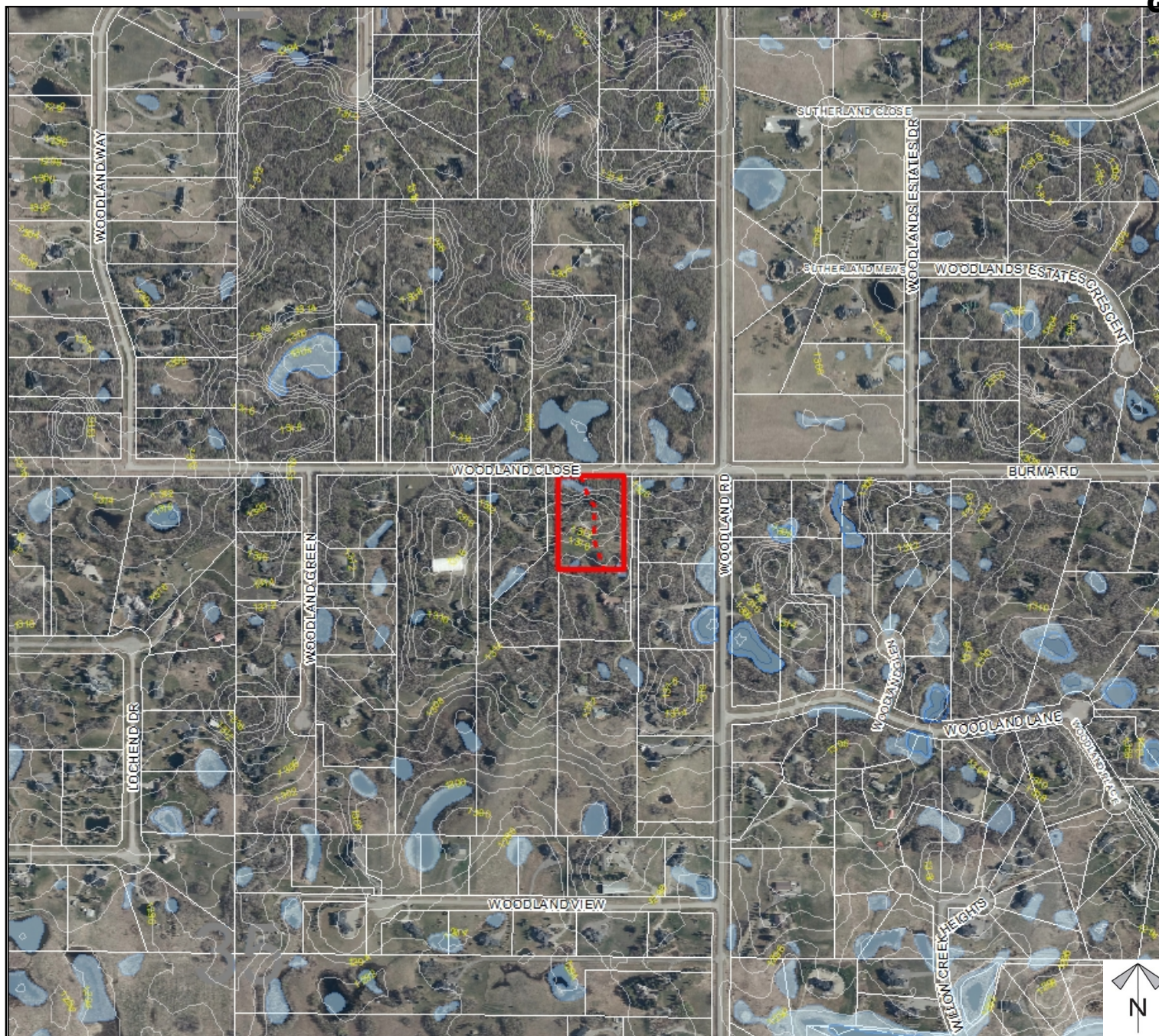




Environmental

Redesignation Proposal

To redesignate the subject lands from Residential, Rural Residential District (R-RUR) to Residential, Country Residential District (R-CRD) to accommodate future subdivision.



- Subject Lands
- Contour - 2 meters
- Riparian Setbacks
- Alberta Wetland Inventory
- Surface Water

Division: 8
 Roll: 05735040
 File: PL20200186
 Printed: January 5, 2021
 Legal: Lot: 1 Plan: 9110294;
 within NE-35-25-03-W05M

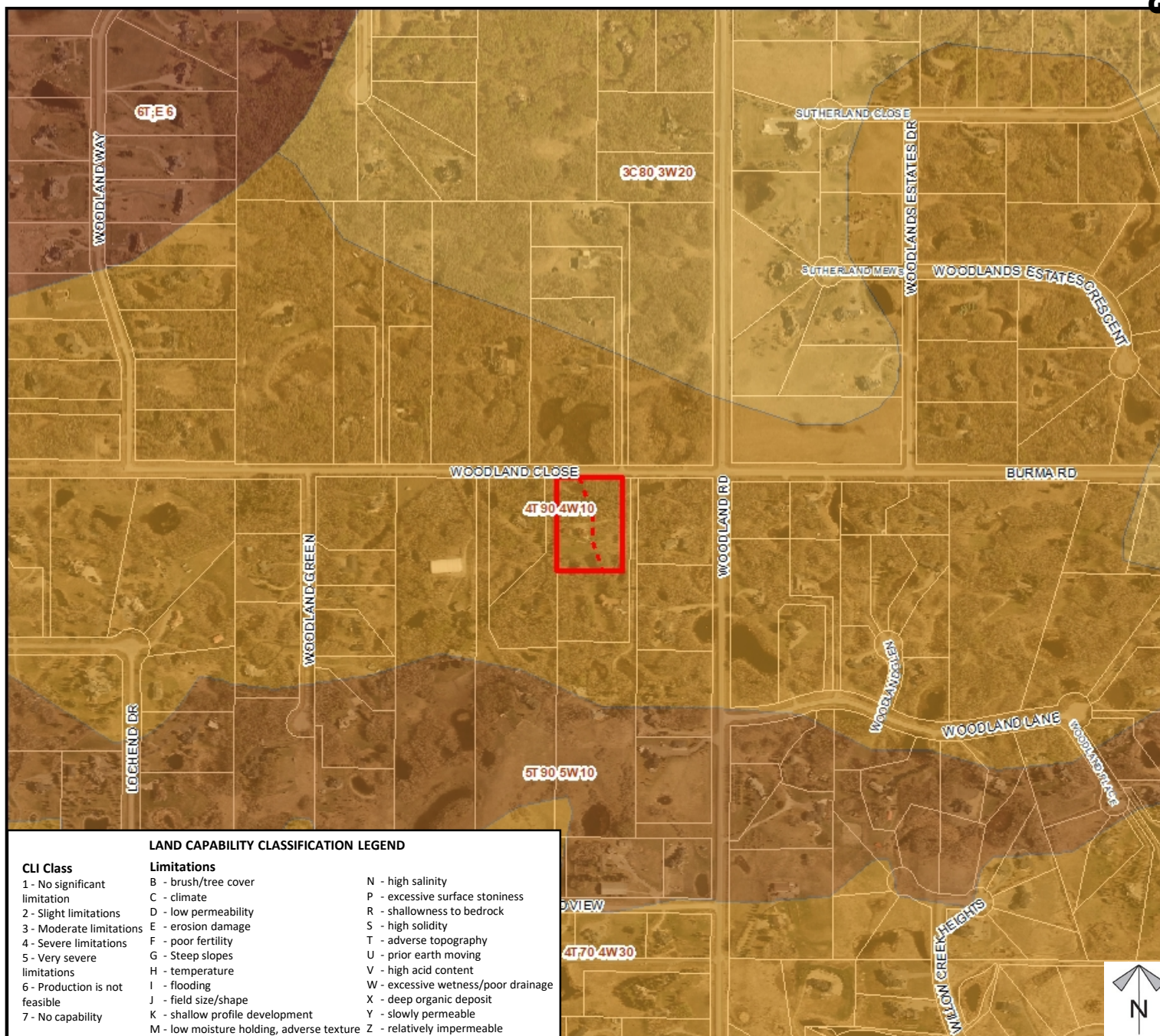




Soil Classifications

Redesignation Proposal

To redesignate the subject lands from Residential, Rural Residential District (R-RUR) to Residential, Country Residential District (R-CRD) to accommodate future subdivision.



Division: 8
Roll: 05735040
File: PL20200186
Printed: January 5, 2021
Legal: Lot:1 Plan:9110294;
within NE-35-25-03-W05M

Redesignation Proposal

To redesignate the subject lands from Residential, Rural Residential District (R-RUR) to Residential, Country Residential District (R-CRD) to accommodate future subdivision.

Legend

Support



Opposition



Division: 8
Roll: 05735040
File: PL20200186
Printed: January 5, 2021
Legal: Lot:1 Plan:9110294;
within NE-35-25-03-W05M

