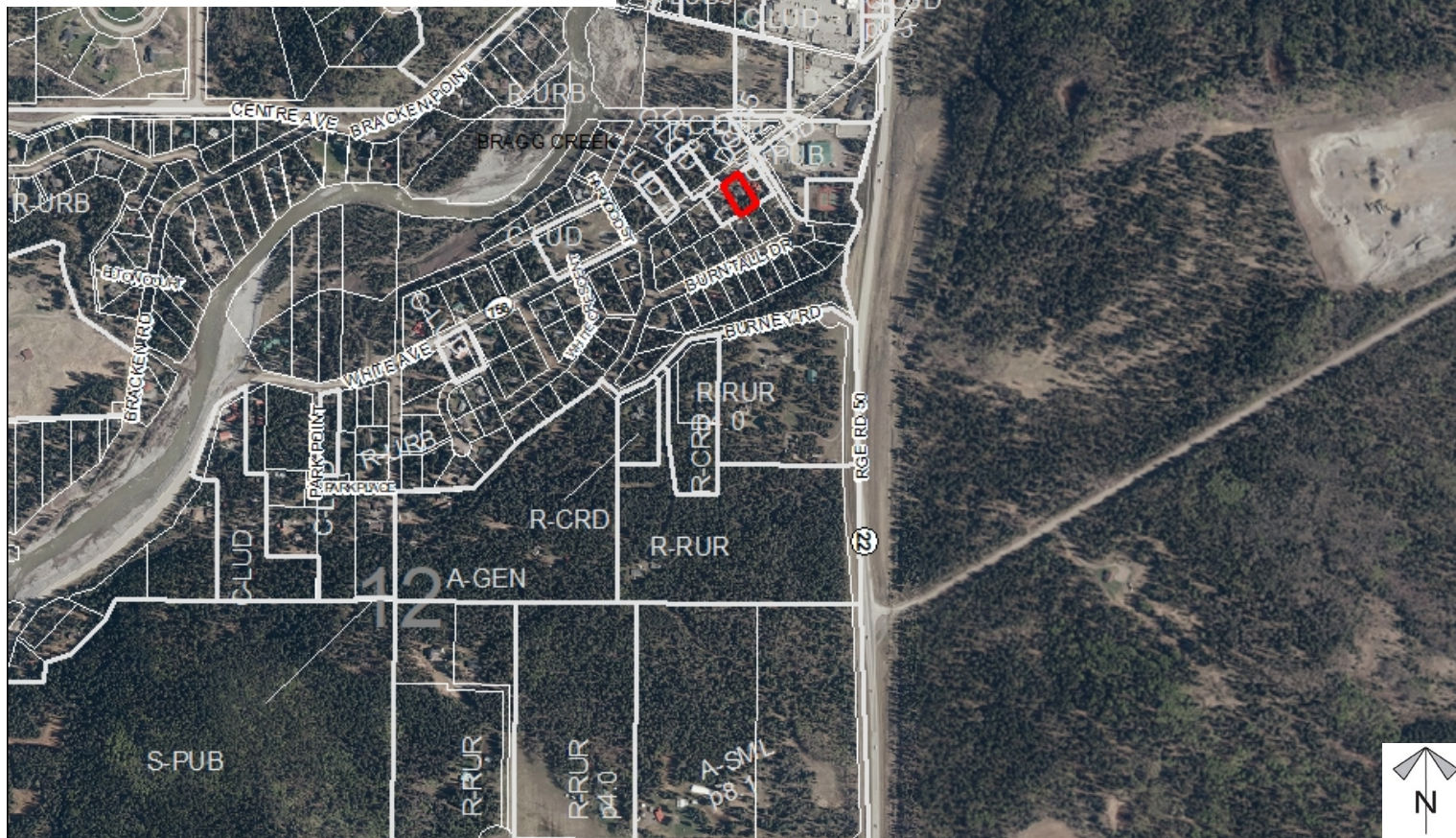
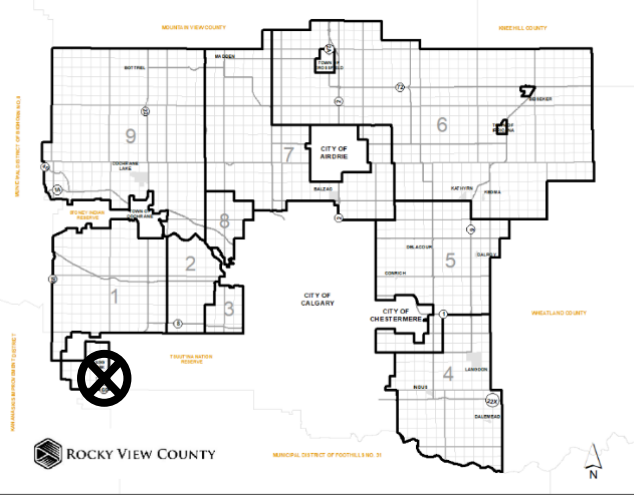


Location & Context

Redes/Subd Proposal

Description of development here

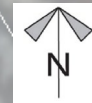
Division: 1
Roll: 03912130
File: PL20200178
Printed: December 21, 2020
Legal: Lot:5 Block:1
Plan:7721 JK; within NE-12-
23-05-W05M



Development Proposal

Redes/Subd Proposal

Description of
development here



*Division: 1
Roll: 03912130
File: PL20200178
Printed: December 21, 2020
Legal: Lot:5 Block:1
Plan:7721 JK; within NE-12-
23-05-W05M*

Environmental

Redes/Subd Proposal

Description of
development here



-  Subject Lands
-  Contour - 2 meters
-  Riparian Setbacks
-  Alberta Wetland Inventory
-  Surface Water

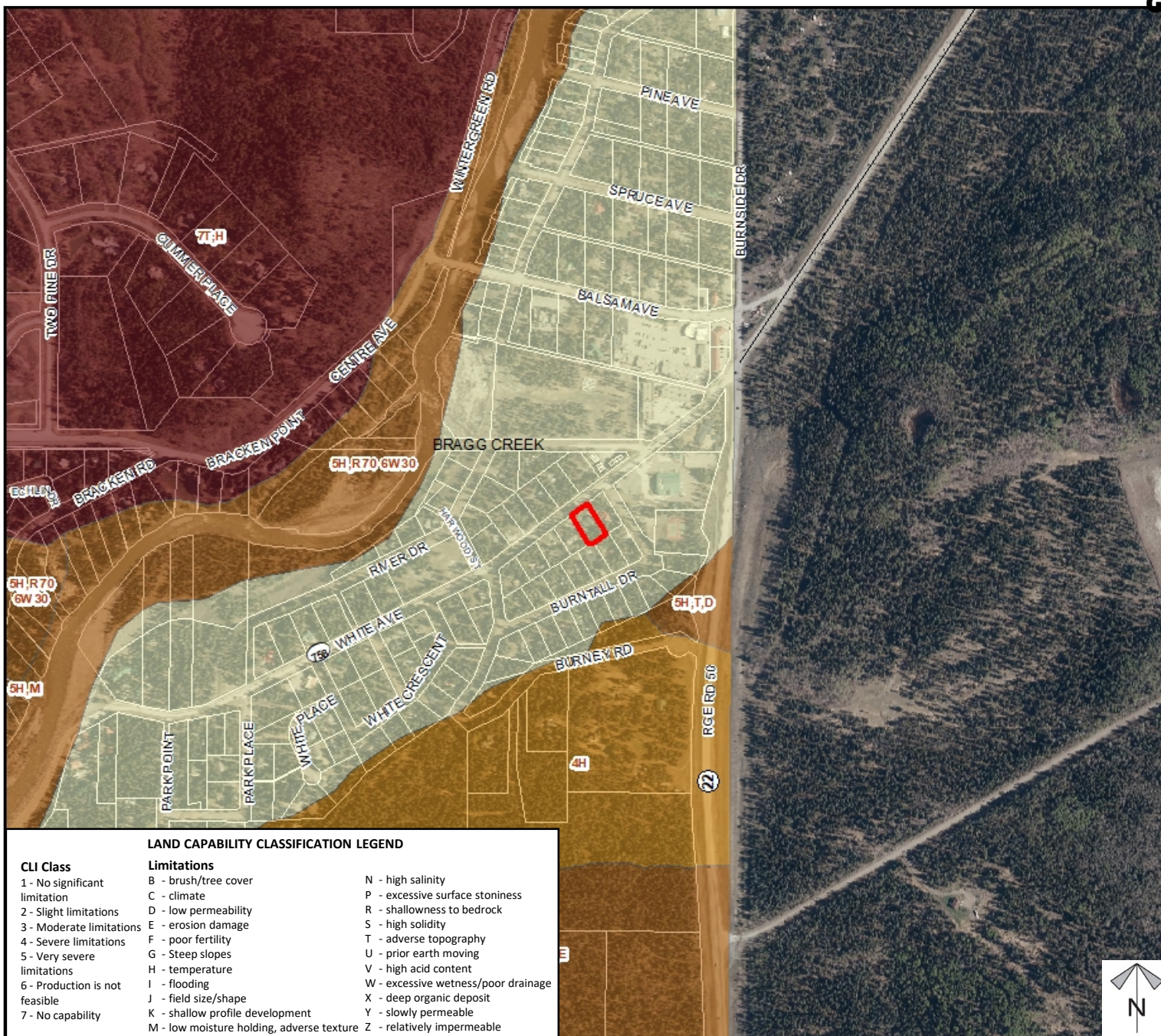
Division: 1
 Roll: 03912130
 File: PL20200178
 Printed: December 21, 2020
 Legal: Lot:5 Block:1
 Plan:7721 JK; within NE-12-
 23-05-W05M



Soil Classifications

Redes/Subd Proposal

Description of
development here



Division: 1
Roll: 03912130
File: PL20200178
Printed: December 21, 2020
Legal: Lot:5 Block:1
Plan:7721 JK; within NE-12-23-05-W05M



Landowner Circulation Area

Redes/Subd Proposal

Description of
development here

Legend

Support



Opposition



Note: First two digits of the Plan Number indicate
the year of subdivision registration.

Plan numbers that include letters were registered
before 1973 and do not reference a year.



Division: 1
Roll: 03912130
File: PL20200178
Printed: December 21, 2020
Legal: Lot:5 Block:1
Plan:7721 JK; within NE-12-
23-05-W05M