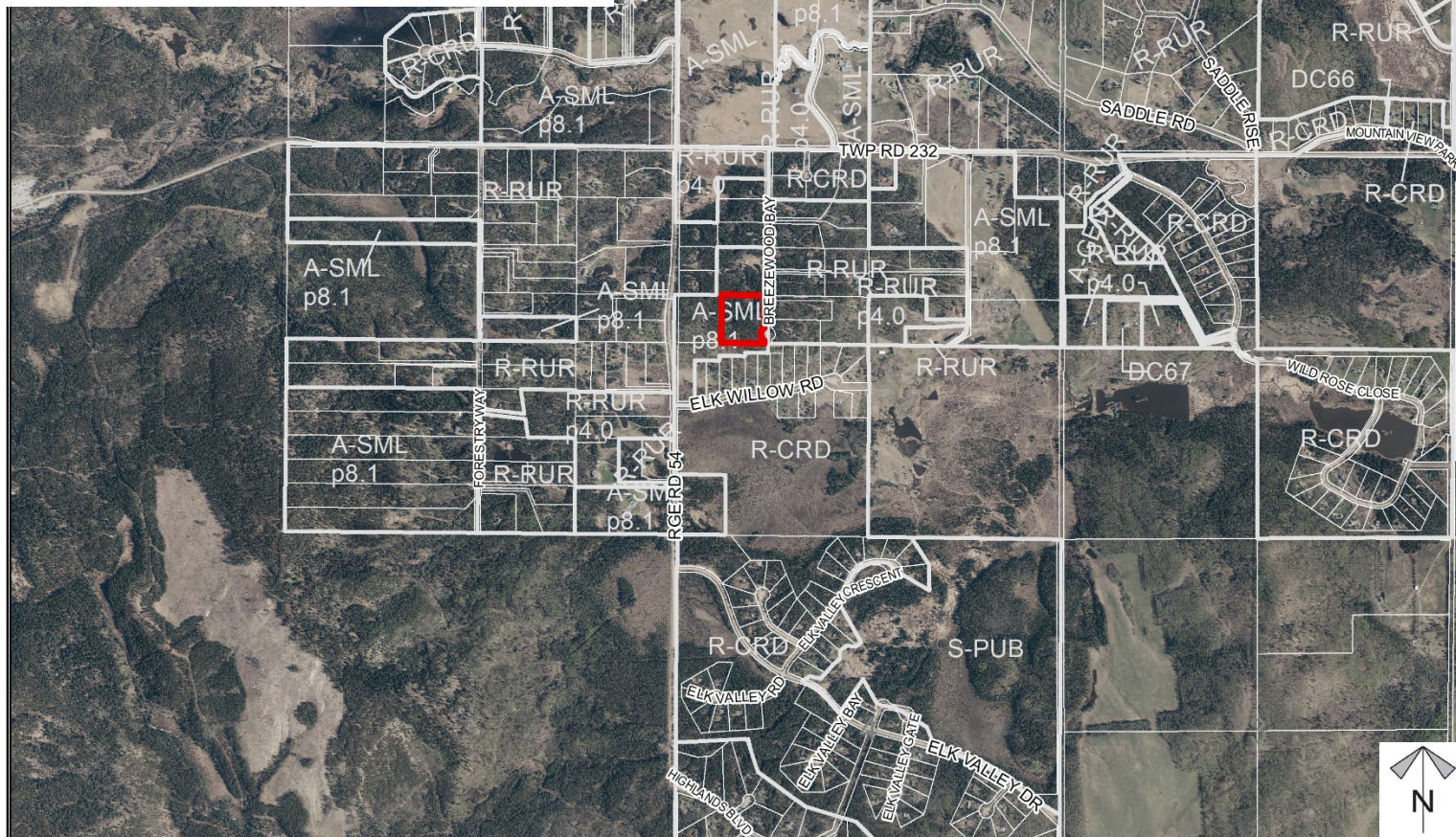
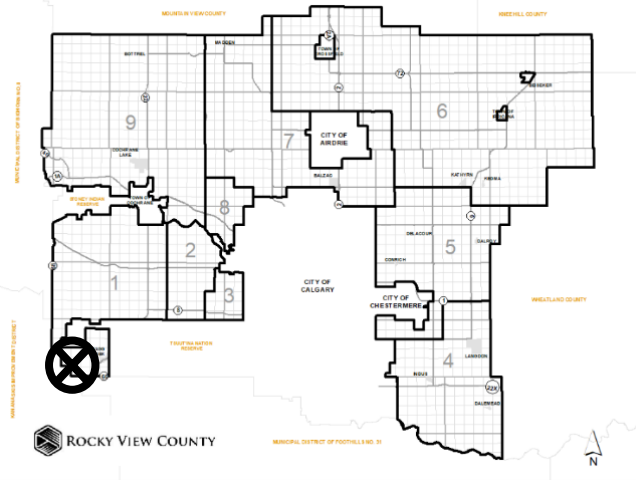


Location & Context

Redesignation Proposal

To redesignate the subject lands from Agricultural Small (A-SML p8.1) District to Residential, Rural (R-RUR) District to accommodate a future subdivision.

Division: 1
 Roll: 03909034
 File: PL20200161
 Printed: November 20, 2020
 Legal: NW-09-23-05-W05M
 Lot: 4 (E. portion)
 Plan: 8010572



Development Proposal

Redesignation Proposal

To redesignate the subject lands from Agricultural Small (A-SML p8.1) District to Residential, Rural (R-RUR) District to accommodate a future subdivision.

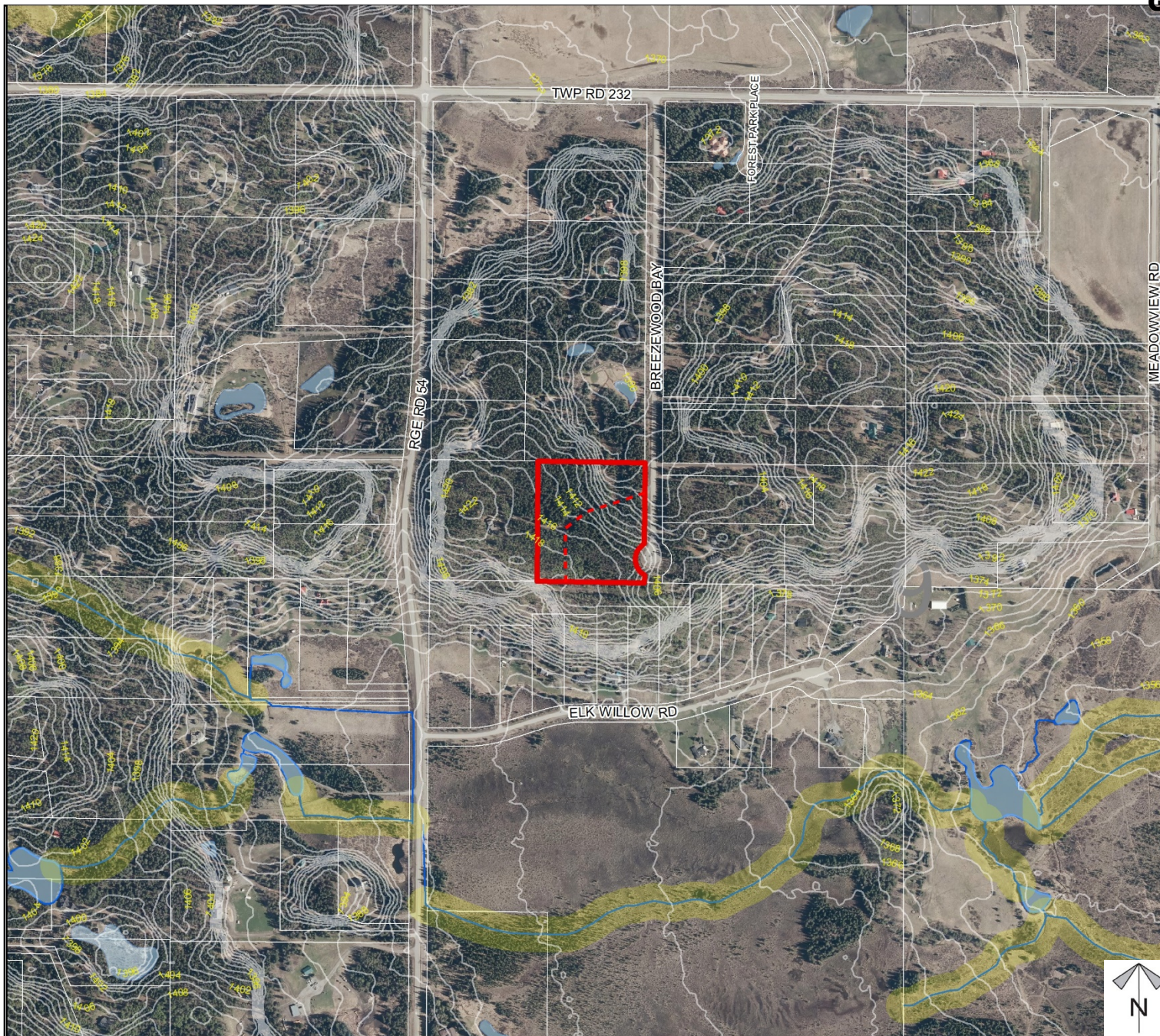


Division: 1
Roll: 03909034
File: PL20200161
Printed: November 20, 2020
Legal: NW-09-23-05-W05M
Lot: 4 (E. portion)
Plan: 8010572

Environmental

Redesignation Proposal

To redesignate the subject lands from Agricultural Small (A-SML p8.1) District to Residential, Rural (R-RUR) District to accommodate a future subdivision.



-  Subject Lands
-  Contour - 2 meters
-  Riparian Setbacks
-  Alberta Wetland Inventory
-  Surface Water

Division: 1
 Roll: 03909034
 File: PL20200161
 Printed: November 20, 2020
 Legal: NW-09-23-05-W05M
 Lot: 4 (E. portion)
 Plan: 8010572

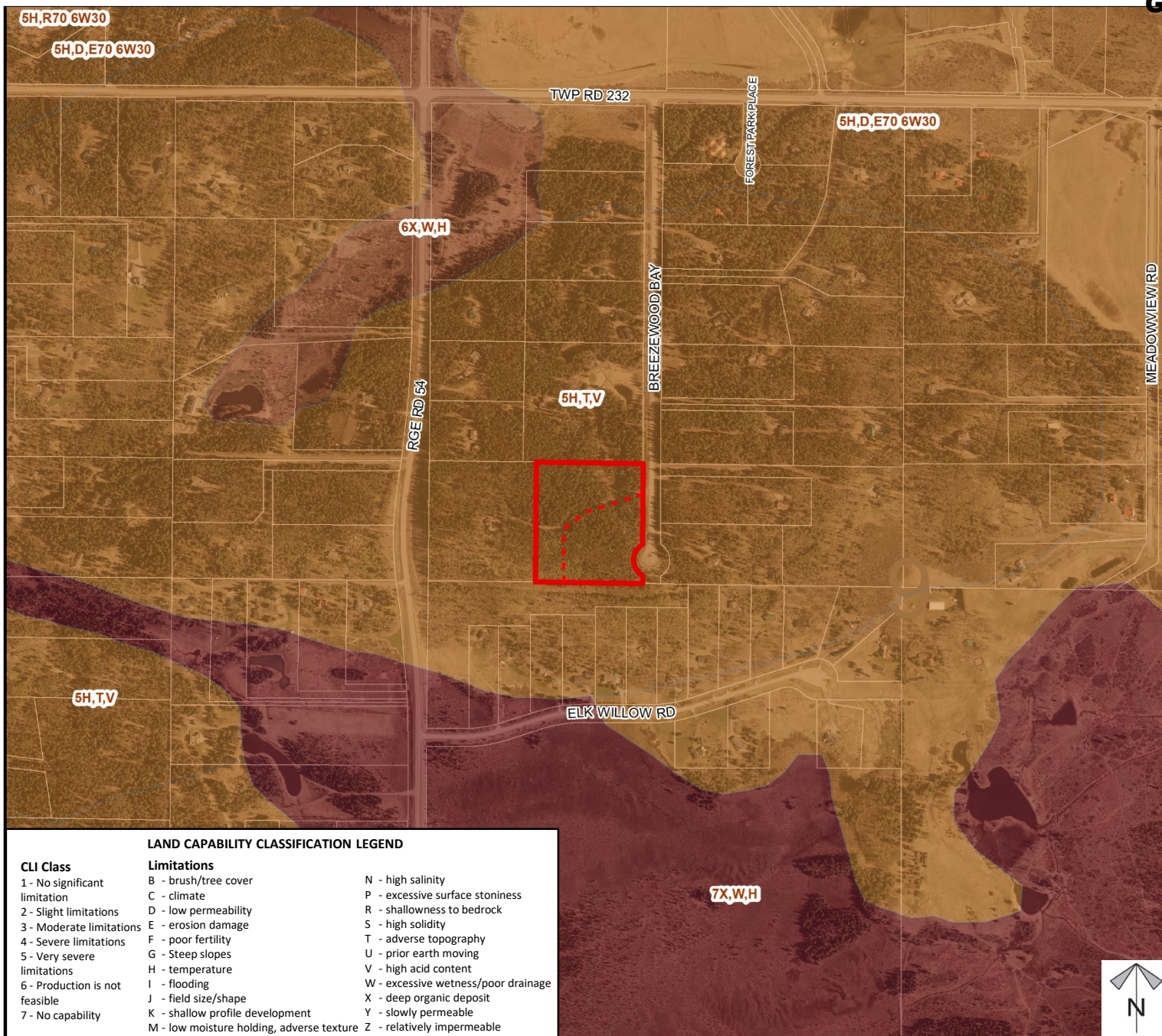




Soil Classifications

Redesignation Proposal

To redesignate the subject lands from Agricultural Small (A-SML p8.1) District to Residential, Rural (R-RUR) District to accommodate a future subdivision.



Division: 1
Roll: 03909034
File: PL20200161
Printed: November 20, 2020
Legal: NW-09-23-05-W05M
Lot: 4 (E. portion)
Plan: 8010572

Redesignation Proposal

To redesignate the subject lands from Agricultural Small (A-SML p8.1) District to Residential, Rural (R-RUR) District to accommodate a future subdivision.

Legend

Support



Opposition



Division: 1
Roll: 03909034
File: PL20200161
Printed: November 20, 2020
Legal: NW-09-23-05-W05M
Lot: 4 (E. portion)
Plan: 8010572

