




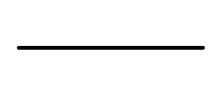




Legend

-  Langdon_Boundary
-  Municipal Reserve
-  Parcels
-  Primary Highway
-  Secondary Highway
-  Roads
-  Hydro



Information as depicted is subject to change, therefore Rocky View County assumes no responsibility for discrepancies after date of printing.



Attachment B: Langdon Area Map

Attachment B - Langdon Area Map

Scale: 1: 7000
 Printed: Mar 13, 2024
 Coordinate System: NAD 1983 3TM 114