

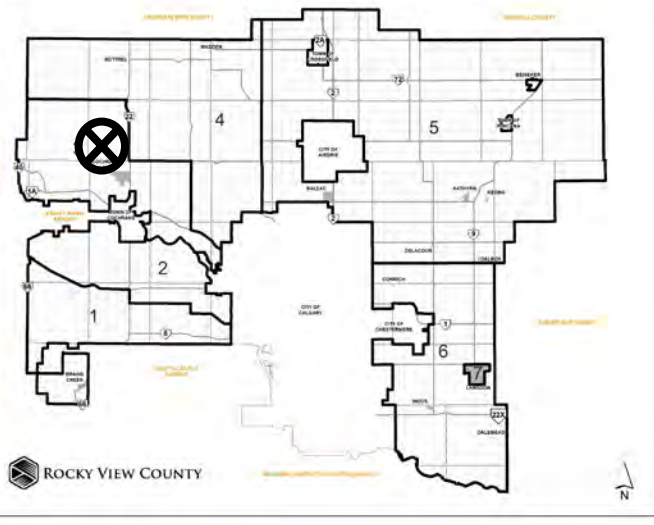


Location & Context

Road Closure Proposal

To close a ± 0.735 hectare (± 1.86 acre) portion of undeveloped road allowance (Road Plan 6397 I), in order to facilitate a future consolidation into the lands at NE-8-27-4-W5M.

Division: 3
Roll: 07808010
File: PL20220123
Printed: Sep 6, 2022
Legal: A portion of NE-8-27-04-W05M






Development Proposal

Road Closure Proposal

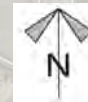
To close a ± 0.735 hectare (± 1.86 acre) portion of undeveloped road allowance (Road Plan 6397 I), in order to facilitate a future consolidation into the lands at NE-8-27-4-W5M.



TO CLOSE ALL THAT PORTION OF ROAD PLAN 6397 I WITHIN THE NORTH EAST QUARTER SECTION 8, TOWNSHIP 27, RANGE 4, WEST OF THE 5TH MERIDIAN, CONTAINING 0.735 HECTARES (1.816 ACRES) MORE OR LESS EXCEPTING THEREOUT ALL MINES AND MINERALS

RGE RD 44

Division: 3
Roll: 07808010
File: PL20220123
Printed: Sep 6, 2022
Legal: A portion of NE-08-27-04-W05M





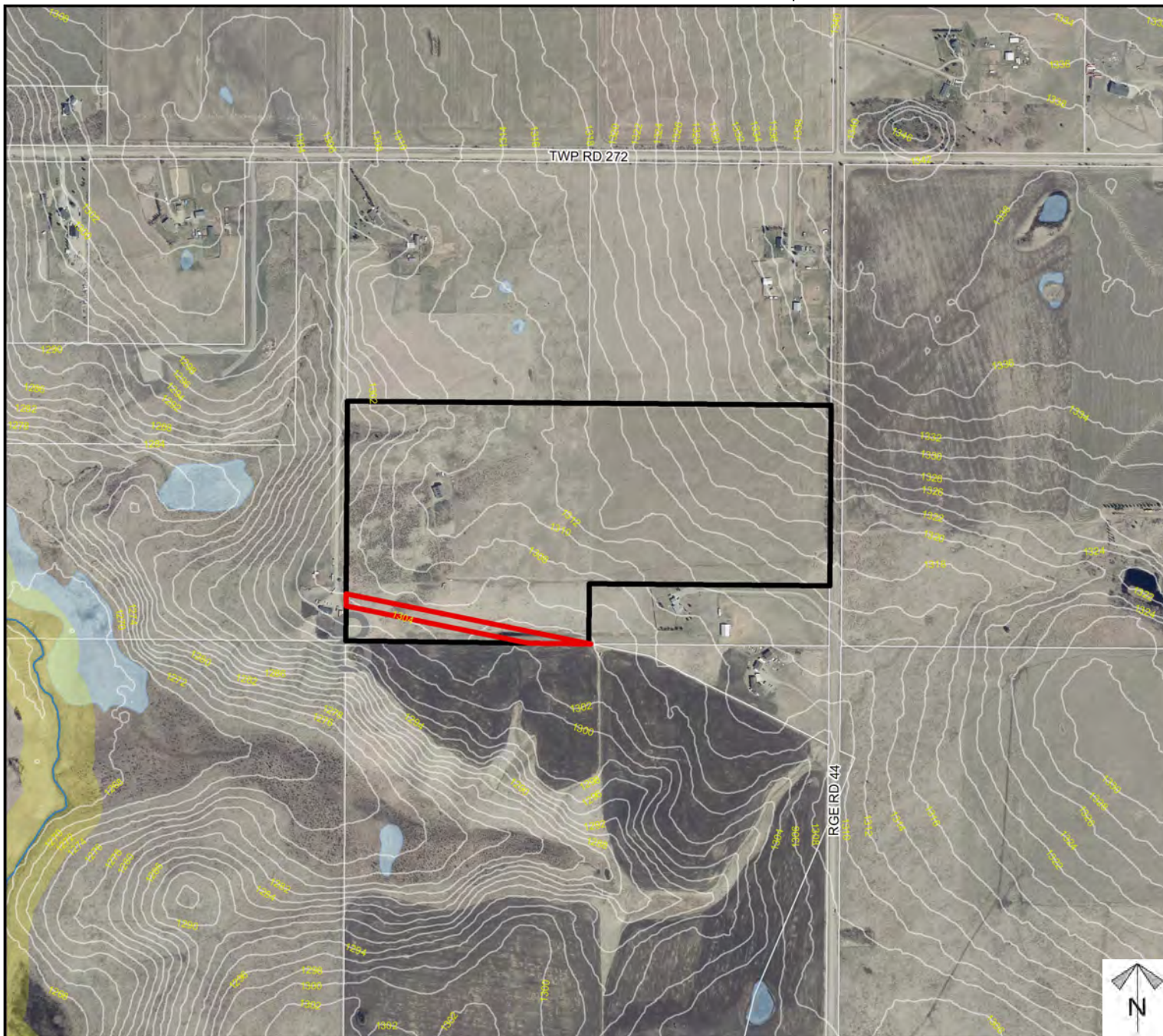
Environmental

Road Closure Proposal

To close a ± 0.735 hectare (± 1.86 acre) portion of undeveloped road allowance (Road Plan 6397 I), in order to facilitate a future consolidation into the lands at NE-8-27-4-W5M.

-  Subject Lands
-  Contour - 2 meters
-  Riparian Setbacks
-  Alberta Wetland Inventory
-  Surface Water

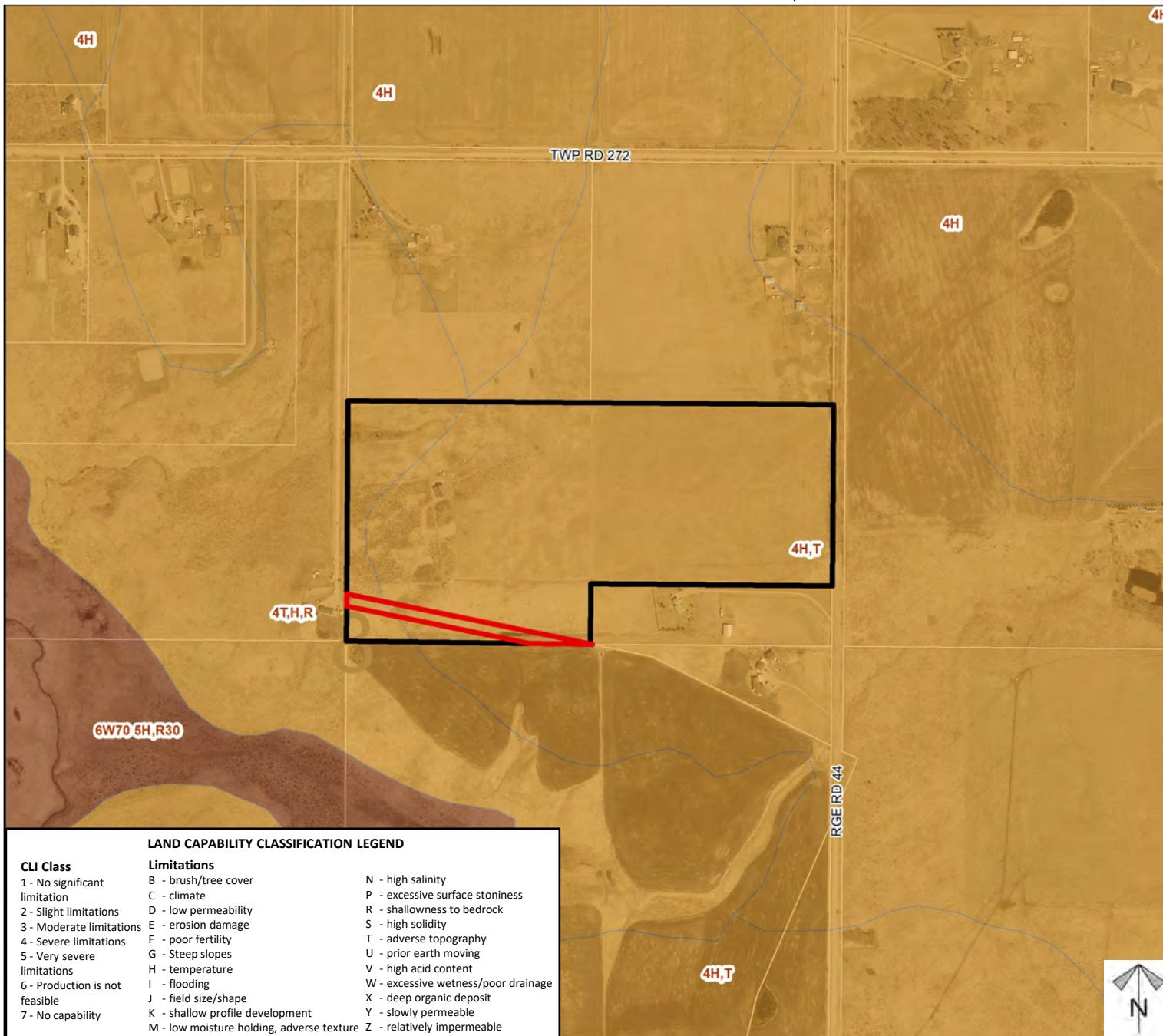
Division: 3
Roll: 07808010
File: PL20220123
Printed: Sep 6, 2022
Legal: A portion of NE-08-27-04-W05M



Soil Classifications

Road Closure Proposal

To close a ± 0.735 hectare (± 1.86 acre) portion of undeveloped road allowance (Road Plan 6397 I), in order to facilitate a future consolidation into the lands at NE-8-27-4-W5M.



Division: 3
Roll: 07808010
File: PL20220123
Printed: Sep 6, 2022
Legal: A portion of NE-08-27-04-W05M



Landowner Circulation Area

Road Closure Proposal

To close a ± 0.735 hectare (± 1.86 acre) portion of undeveloped road allowance (Road Plan 6397 I), in order to facilitate a future consolidation into the lands at NE-8-27-4-W5M.

Legend

Support



Not Support



Division: 3
Roll: 07808010
File: PL20220123
Printed: Sep 6, 2022
Legal: A portion of NE-08-27-04-W05M

